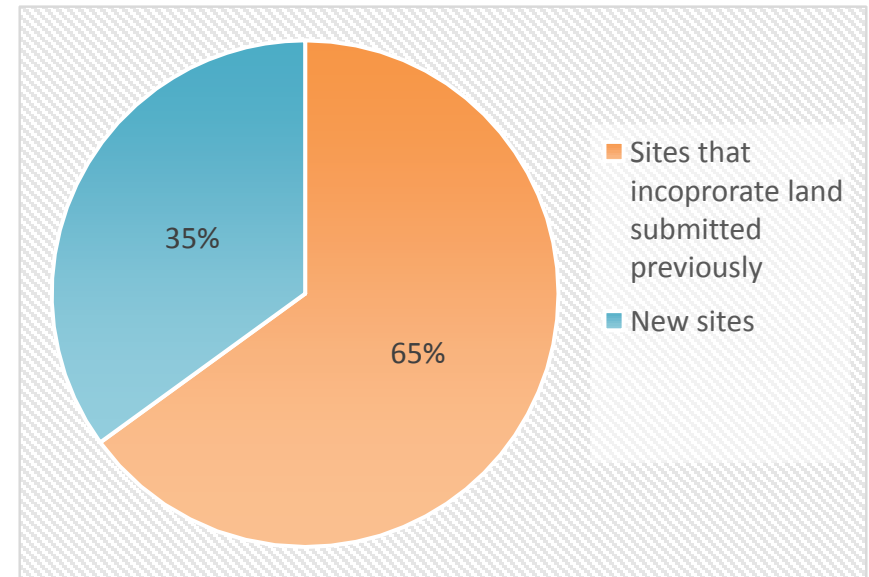
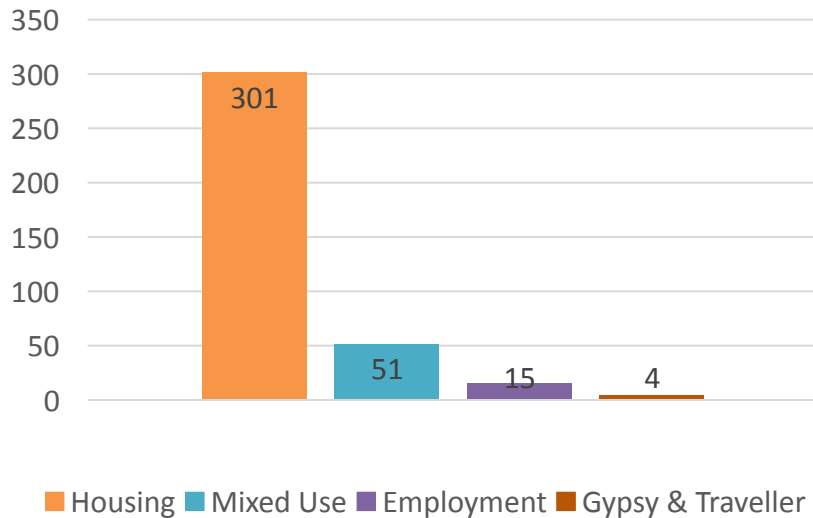
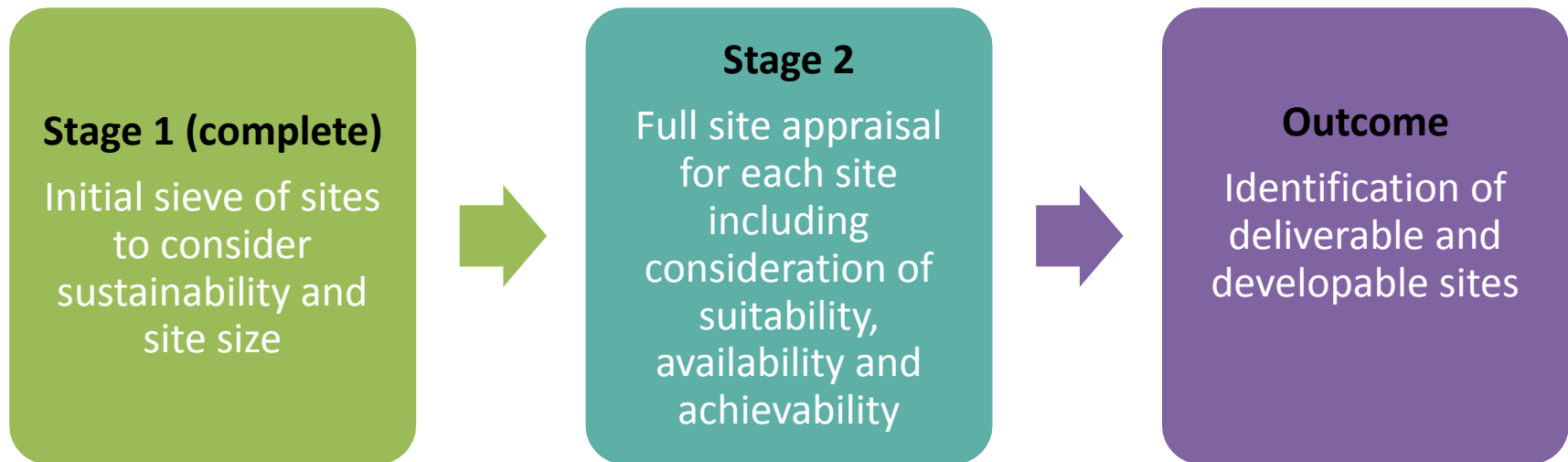


# Call for Sites

- Ended 20 January 2022
- 371 sites submitted and validated



# Call for Sites



- Two stage assessment process focused on sustainability
- Utilising GIS data and undertaking site visits
- Stakeholder involvement
- Consistent with neighbours approaches
- Stage 1 complete and stage 2 underway
- Engagement with ward members once stage 2 is complete

# The Vision - What is it?

- How the District will look at the end of the Local Plan
- Reflects expected social, economic and environmental change
- Forms the basis of policies and proposals
- The end point of the Local Plan
- A future state...what success looks like in 2040
- Reflects wider corporate priorities

# The Spatial Vision - Some key themes

- Social, economic and environmental resilience
- Net Zero 2030
- Sustainable and equitable infrastructure, inc. Movement Strategy, 10 minute towns, 20 minute neighbourhoods.
- Healthy places and spaces, promotion of mental and physical health
- Economic competitiveness - inc. vital and viable town centres, capitalising on proximity to London and the right type of employment space
- Continued protection of natural resources
- Embracing emerging trends, such as smart technology
- Responding to demographic change - inc. greater engagement with the source of demographic pressures (London)
- Meeting resulting development needs in a way that respects local character