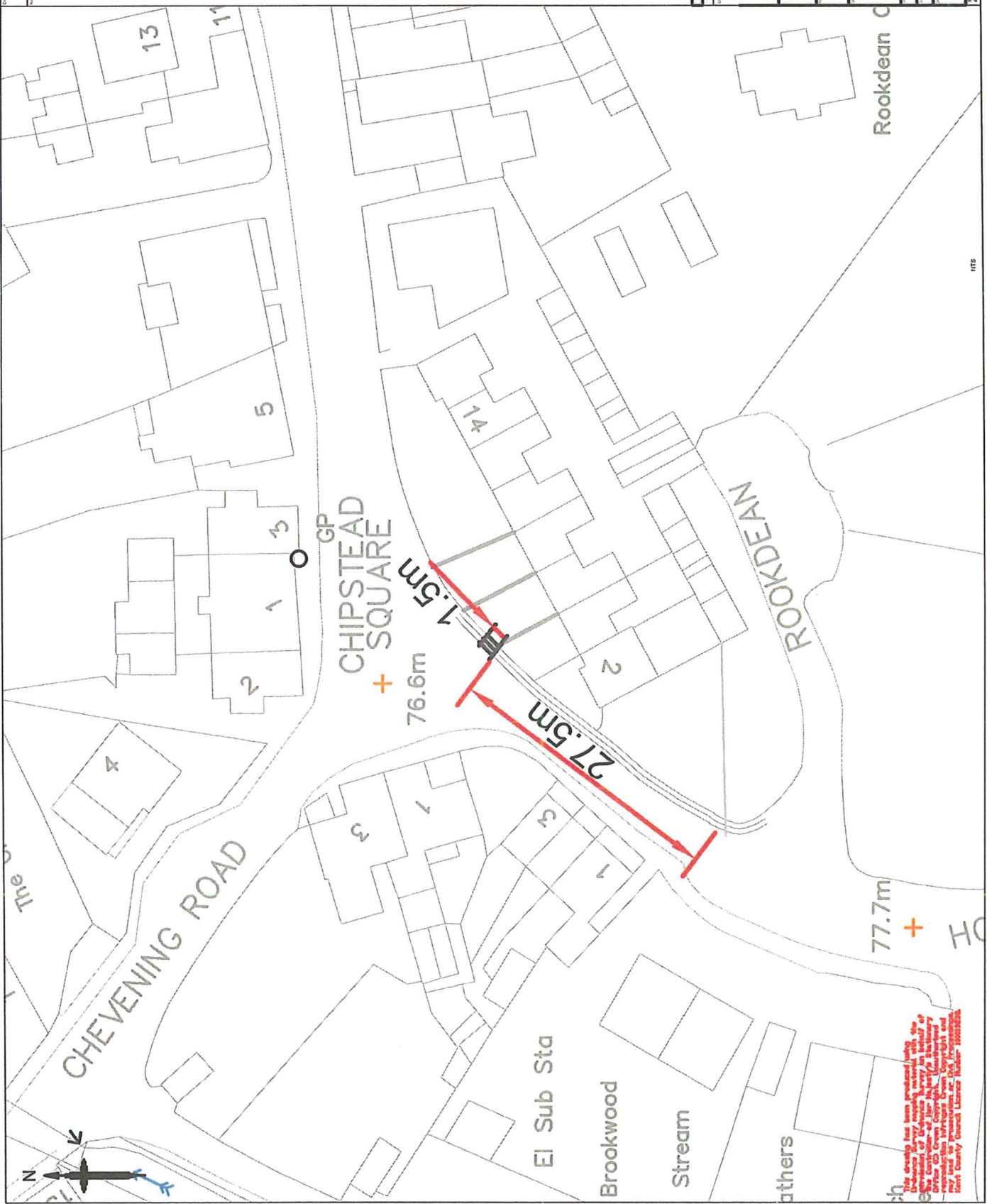


Appendix A



KEY
New Restrictions in Black



No Waiting at Any Time (DYL)
Homedean Road
Chipstead

DO NOT SCALE
H018248100/0/CHIP
0

This drawing has been produced using the Ordnance Survey aerial imagery, which is the property of the Ordnance Survey. It is not to be used for any other purpose without the permission of the Ordnance Survey. The Ordnance Survey is the copyright owner of this drawing. It is not to be used for any other purpose without the permission of the Ordnance Survey. Ordnance Survey Licence Number: 100025252

HTS

Project Name	Alban Crescent	Project No.	0
Client	Alban Crescent Farmingham	Scale	1:1000
Contract No.	AD/18/0001/FAH	Date	0
Contractor	Experimental No Waiting at Any Time (DYL)	Author	
Contract Value		Checked	
Contract Start		Drawn	
Contract End		Scale	

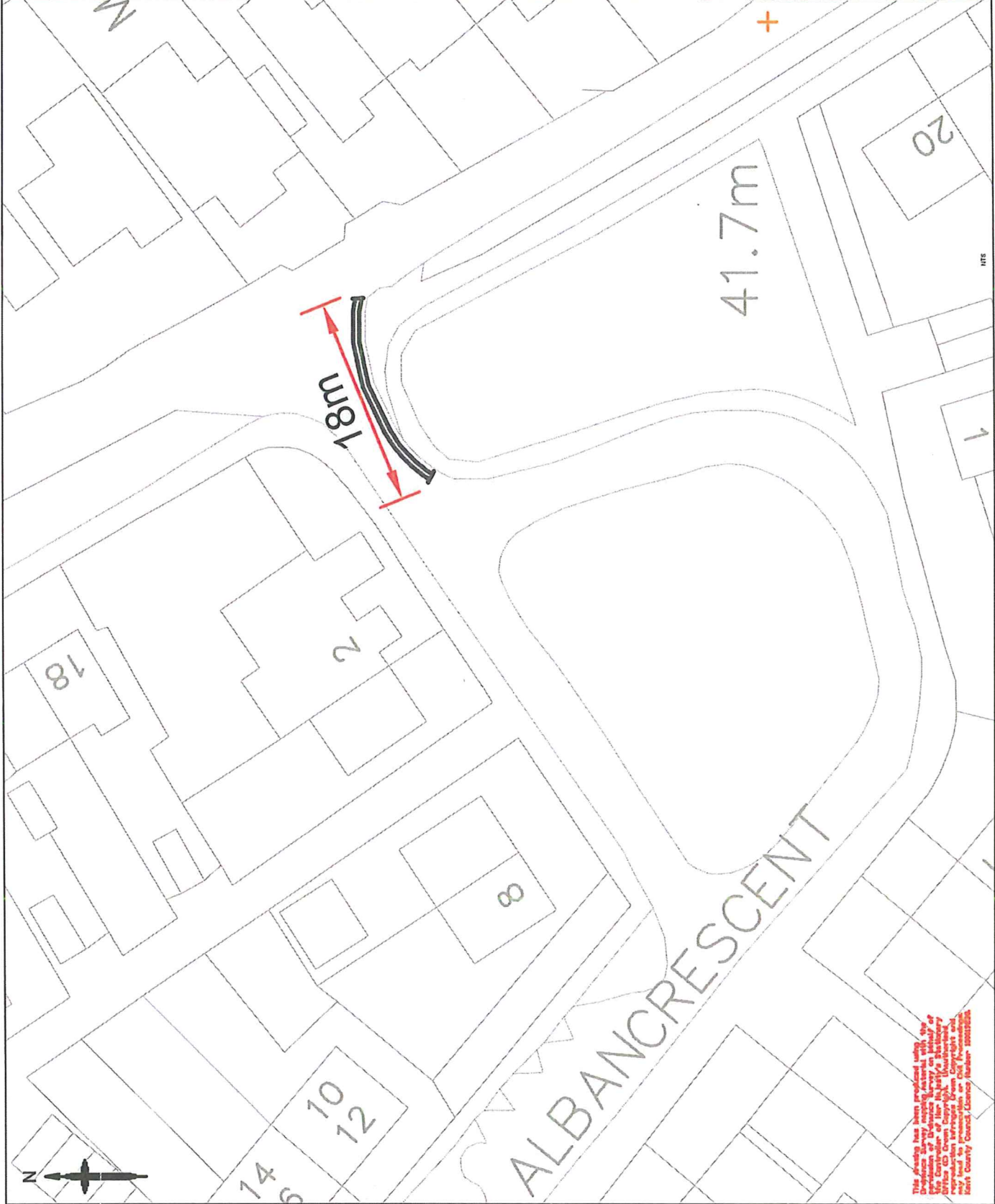
Kent
HIGHWAYS
SOLUTIONS

Experimental No Waiting
at Any Time (DYL)
Alban Crescent
Farmingham

DO NOT SCALE
AD/18/0001/FAH

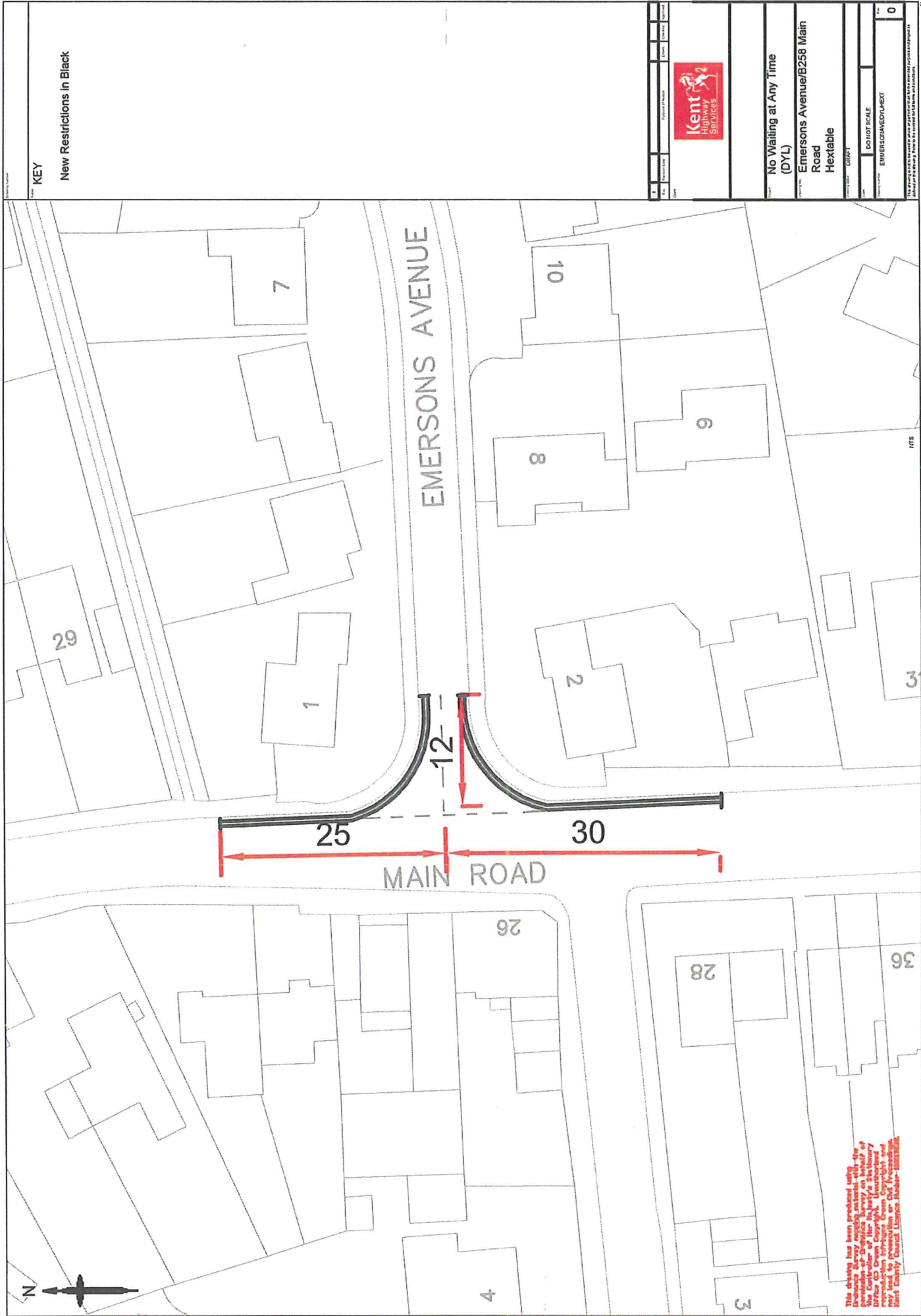
0

Copyright © 2018 Kent Highways Solutions. All rights reserved. This drawing is the property of Kent Highways Solutions and is not to be used for any other purpose without the written permission of Kent Highways Solutions.



This drawing has been produced using the Design and Access Statement (DAS) prepared by the Design and Access Statement (DAS) Consultant of Kent Highways Solutions. It is the responsibility of the Design and Access Statement (DAS) Consultant to ensure that the information provided in this drawing is accurate and up-to-date. The Design and Access Statement (DAS) Consultant is not responsible for any errors or omissions in this drawing or for any consequences that may arise from its use.

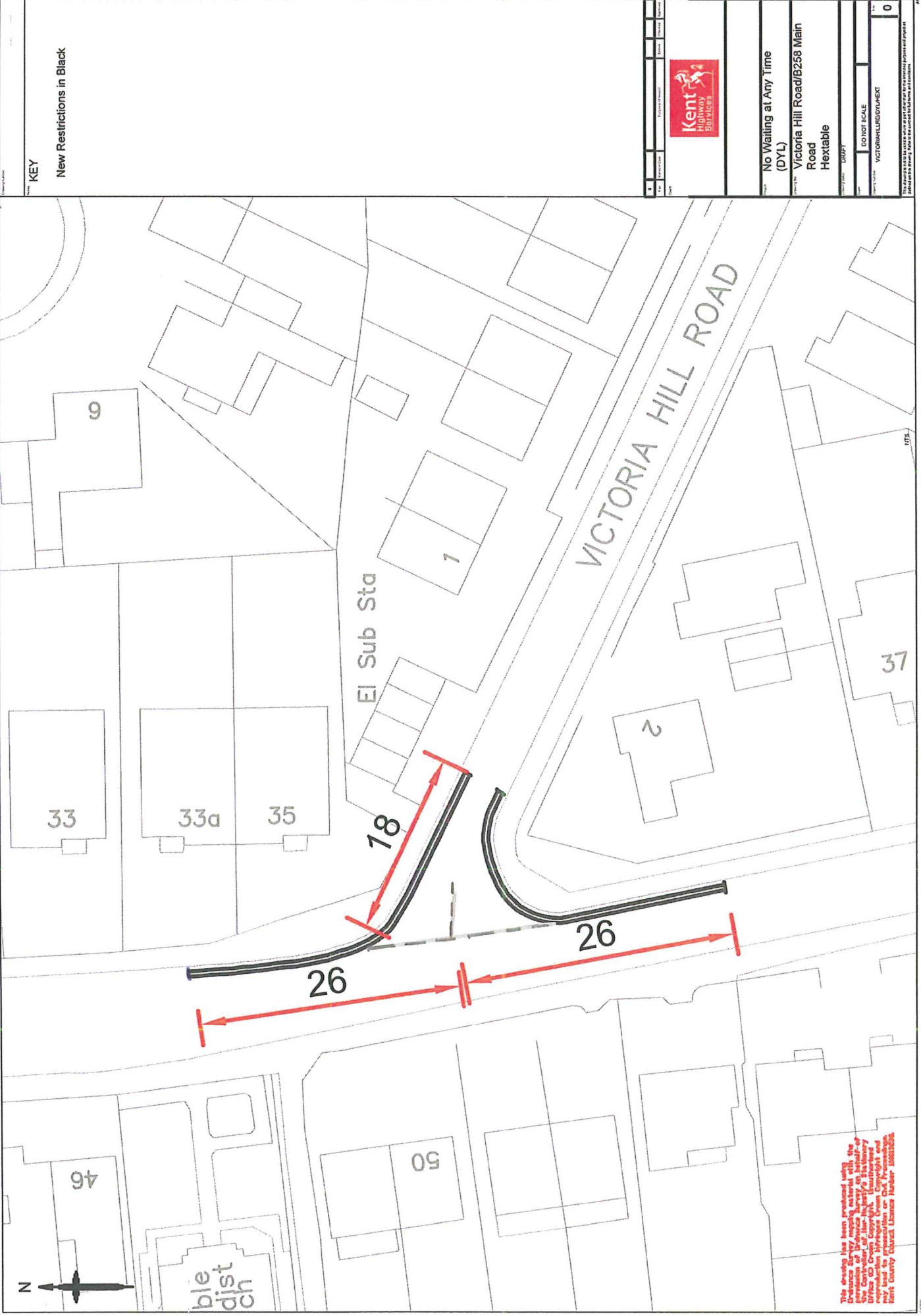
Kent County Council/Access Number: 1001028



KEY
New Restrictions in Black

No Waiting at Any Time (DYL)	
Emersons Avenue/B256 Main Road Hextable	
DO NOT SCALE	EMERGENCY/EXEMPT
0	

This drawing has been produced using the services of a qualified surveyor on behalf of the Kent County Council. It is not intended to be used for any other purpose. The Kent County Council is not responsible for any errors or omissions in this drawing. For more information, please contact the Kent County Council Survey Department on 01843 830000.



KEY

New Restrictions in Black

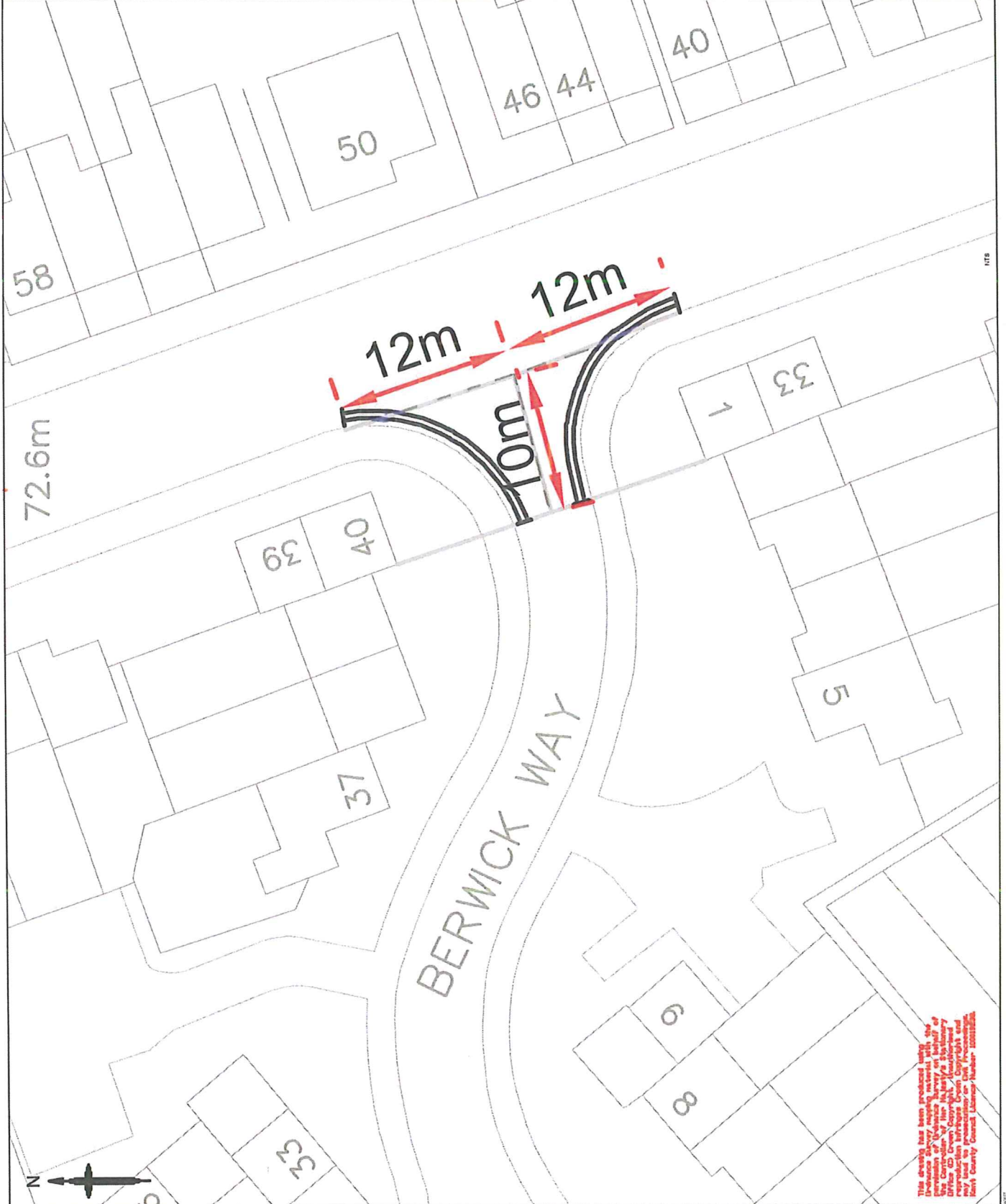
Item	Quantity	Unit	Notes



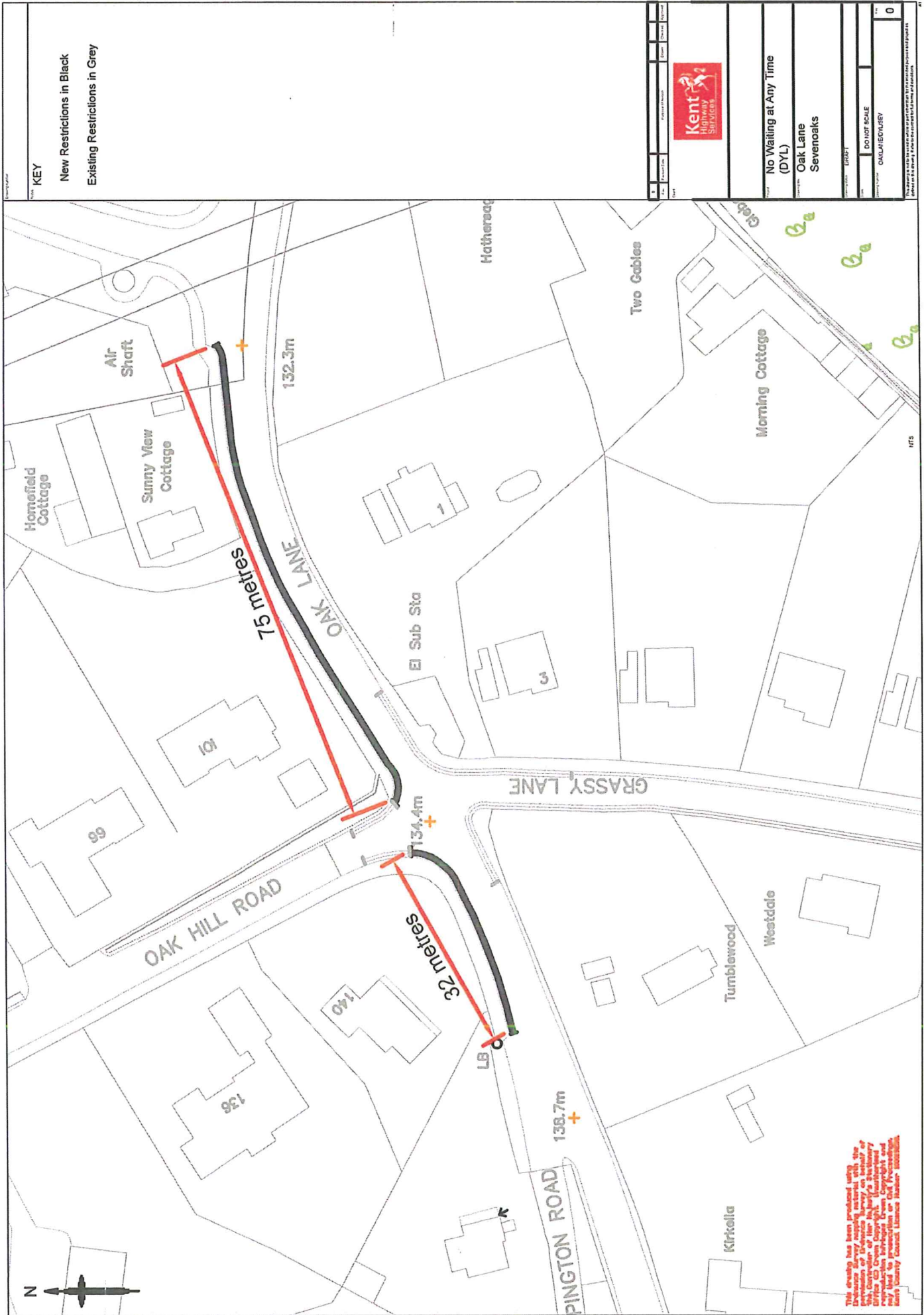
Project	No Waiting at Any Time (DYL)
Location	Victoria Hill Road/B258 Main Road Hextable
Scale	1:1000
Client	VICTORIA HILL DEVELOPMENT
Sheet No.	0

This drawing has been produced using the Ordnance Survey master network with the permission of Ordnance Survey on behalf of the Crown. Copyright © 2014 Ordnance Survey. All rights reserved. Ordnance Survey Licence Number: 100012020.

KEY New Restrictions in Black Existing Restrictions in Grey			No Waiting at Any Time (DYL) Berwick Way Sevenoaks	DO NOT SCALE BERWICKWAY00190	0
Kent Railway Services					



This drawing has been produced with the assistance of a surveying contractor, the accuracy of which is not guaranteed by the Kent Railway Services. The Kent Railway Services is not responsible for any errors or omissions in this drawing. The Kent Railway Services is not responsible for any errors or omissions in this drawing. The Kent Railway Services is not responsible for any errors or omissions in this drawing.



KEY

New Restrictions in Black
Existing Restrictions in Grey



No Waiting at Any Time (DYL)
Oak Lane Sevenoaks

DONOR SCALE
OAKLANE/DOUSEY

0

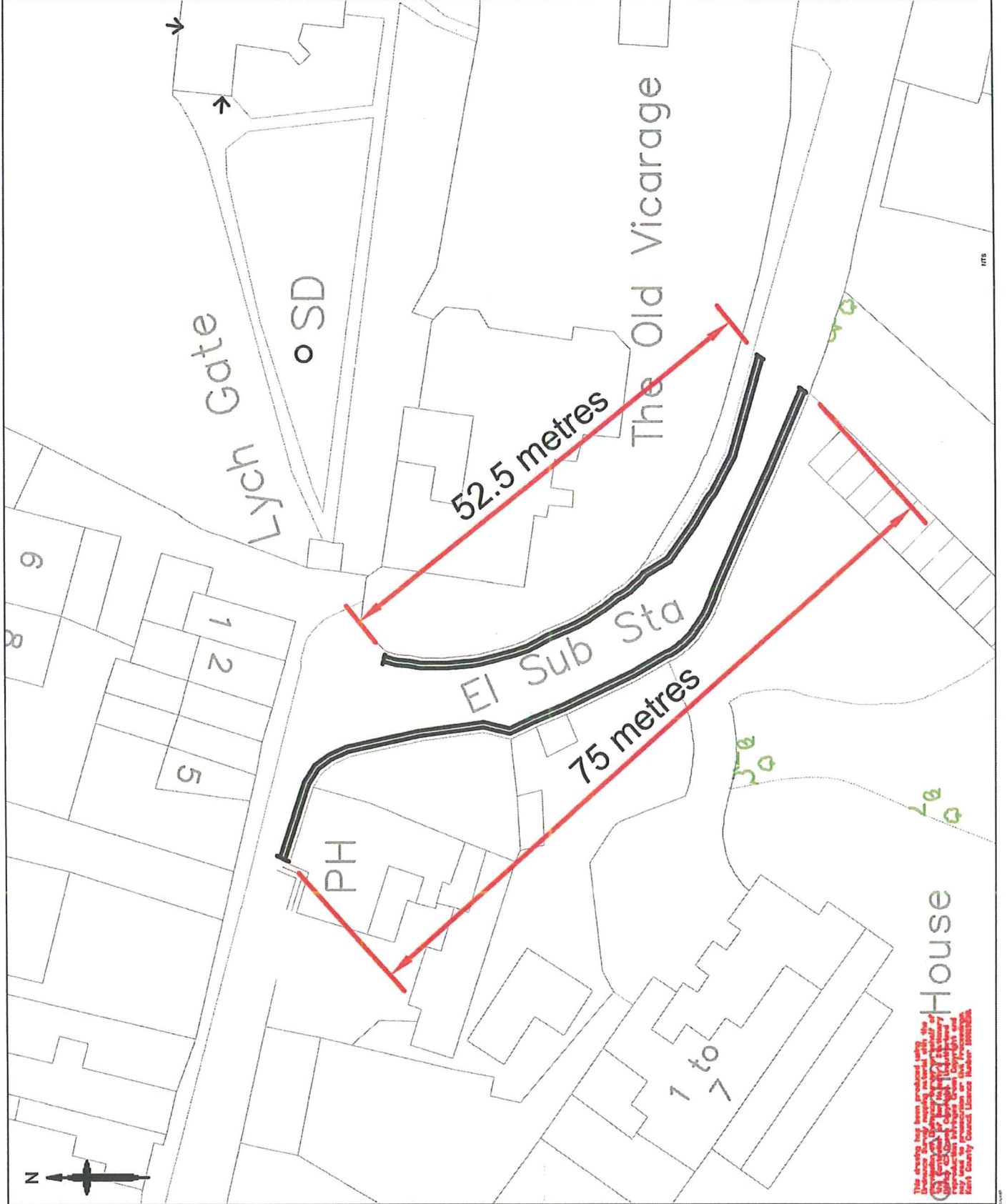
This drawing has been produced with the provision of 10 Avenue Survey on behalf of the Council of the Highway Authority. It is a representation of the Highway Authority's interpretation of the Highway Authority's and may not be used for any other purpose without the Highway Authority's written consent.

01/2019

KEY

New Restrictions in Black

Project Name	Sheet	Scale	Author
No Waiting at Any Time (DYL)			
Church Street Shoreham			
DO NOT SCALE			
Client	CHRISTOPHER BISHAM		
Project No.	0		



House
 This drawing has been produced with the assistance of the aerial imagery shown on this drawing. The client is responsible for the accuracy of the data provided. Kent Highways Solutions Limited is not liable for any errors or omissions. Kent County Council Licence Number 10012526.



61.5m

EI

Cub

This drawing has been produced by the
Dorset County Council, Dorset, in accordance with the
Dorset County Council (Highways) Regulations 2004.
The Council is not responsible for any loss or damage
suffered by any person in reliance on this drawing.
Dorset County Council Licence Number: 20000000000000000000

26.5 metres

7.1 metres

CROWN ROAD

1

11

78

ITS

New Restrictions in Black

KEY




No Waiting at Any Time
(DYL)
High Street/Crown Road
Shoreham

DO NOT SCALE
HIGHST/SHOREHAM

0

This drawing is not to be used as a basis for any legal proceedings.

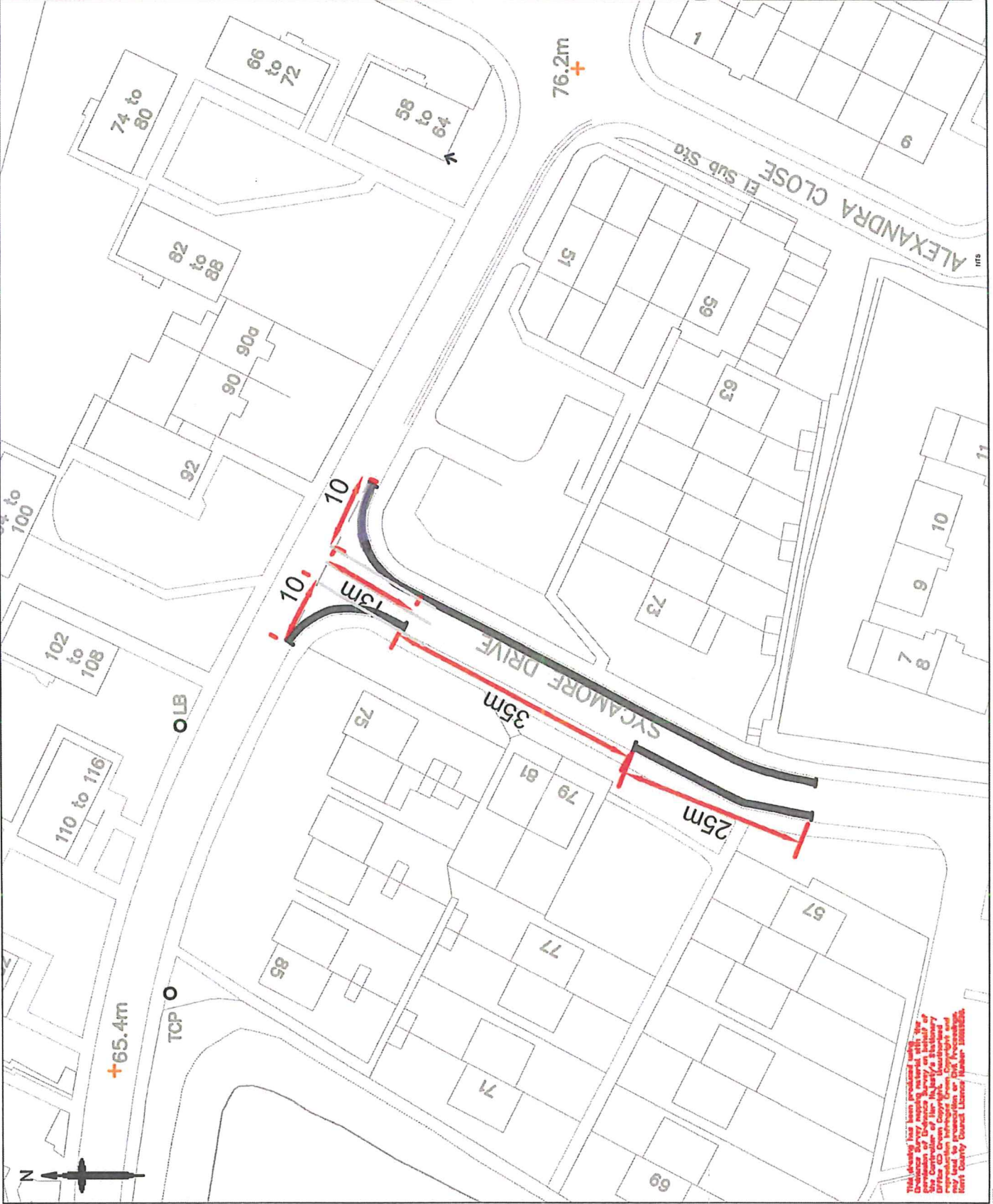
KEY
New Restrictions in Black



No Waiting at Any Time (DYL)
Sycamore Drive Swantley

DO NOT SCALE
SYCAMORE/OLB/116

0



This document has been prepared with the assistance of the Kent County Council Highways Department. It is intended as a guide only and does not constitute an offer of any service. The Kent County Council Highways Department is not responsible for any loss or damage arising from the use of this document. For more information, please contact the Kent County Council Highways Department on 01793 834343.