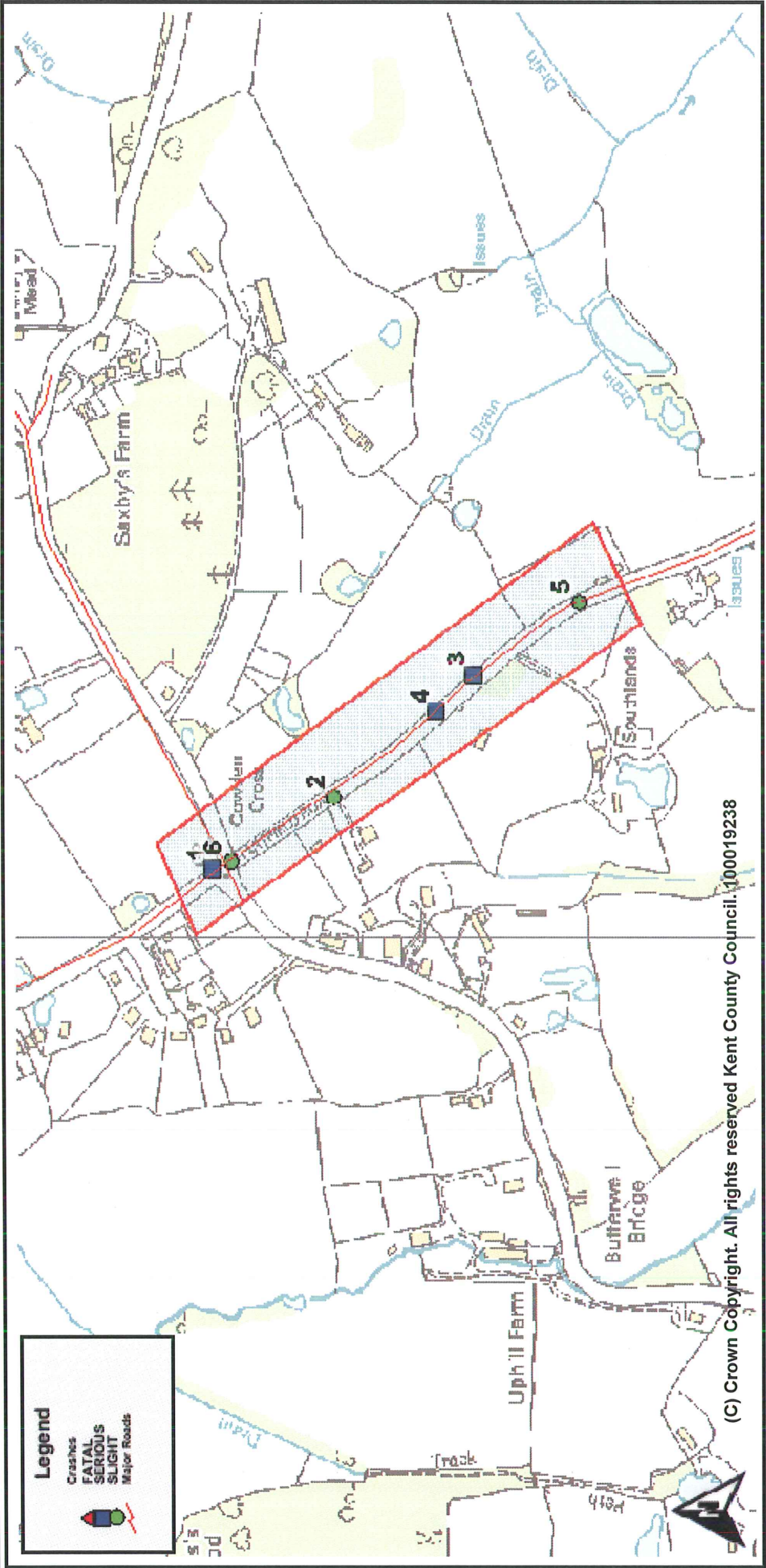


Kent Highway Services - Kentgateway (Asset Information and Street Gazetteer)



Comments :

B2026 Cowden Cross - Hartfield Road
 Crash Data - 10 Years to June 2009

Title :	Kent Highway Services
Map Centre :	547146, 141007
Printed On :	20/11/2009
Scale :	Not To Scale



**B2026 Cowden Cross - Hartfield Road
Crash Data - 10 Years to June 2009**

Road Section	No of Crashes	Fatal	Serious	Slight	Junction	Wet	Day	Dark	Ped	2-whl	HGV
Road No B2026 Section 004	3	0	1	2	1	0	3	1	0	0	0
Road No B2026 Section 002	3	0	2	1	0	2	3	1	0	0	2
Grand Total	6	0	3	3	1	2	6	2	0	0	2

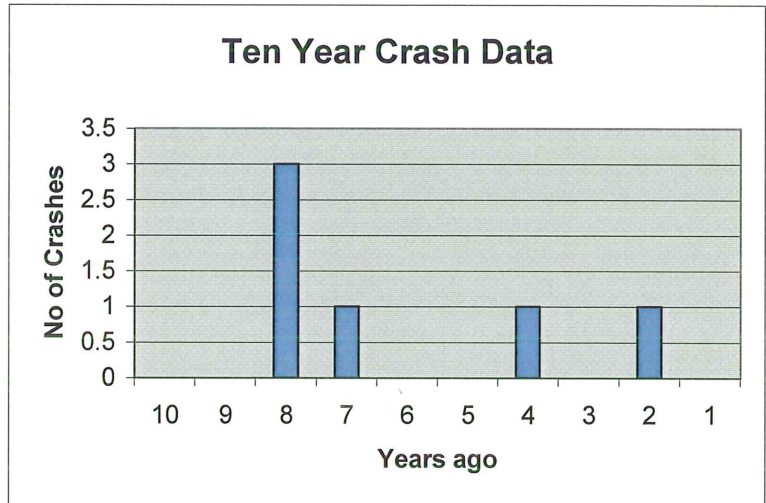
**B2026 Cowden Cross - Hartfield Road
Crash Data - 10 Years to June 2009**

Year	No of Crashes
10 Years Ago	0
9 Years Ago	0
8 Years Ago	3
7 Years Ago	1
6 Years Ago	0
5 Years Ago	0
4 Years Ago	1
3 Years Ago	0
2 Years Ago	1
1 Year Ago	0
Total	6

Average / Year 0.6

Poisson 54.88%

K	0	0.54881
K+1	1	0.32929
K+2	2	0.09879
K+3	3	0.01976
K+4	4	0.00296
K+5	5	0.00036
Total		0.99996
		100.00%






45.12% Chance that a real decrease in accidents has occurred

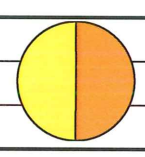
100.00% Chance that 0 or more accidents will occur

0.00% Chance that -1 or fewer accidents will occur

B2026 Cowden Cross - Hartfield Road
Crash Data - 10 Years to June 2009

Years Ago	No of Crashes	
1	0	0%
2	1	17%
3	0	0%
4	1	17%
5	0	0%
6	0	0%
7	1	17%
8	3	50%
9	0	0%
10	0	0%
Total	6	

Severity	No of Crashes	
Fatal 	0	0%
Serious 	3	50%
Slight 	3	50%
Total	6	



Road User	Frequency	
Pedestrian	0	0%
Cyclist	0	0%
Car	5	63%
M/C > 50 cc	0	0%
M/C < 50 cc	0	0%
PSV	0	0%
LGV	1	13%
HGV	2	25%
Total	8	

Manoeuvre	Frequency	
Reversing	0	0%
Left Turn	0	0%
Right Turn	1	10%
Waiting to turn left	0	0%
Waiting to turn right	0	0%
Changing lane left	0	0%
Changing lane right	0	0%
Overtaking o.s moving vehicle	1	10%
Overtaking stationary vehicle	0	0%
Overtaking on nearside	0	0%
Going Ahead Left Bend	1	10%
Going Ahead Right Bend	3	30%
Going Ahead Other	4	40%
Total	10	



Month	No of Crashes	
January	1	17%
February	0	0%
March	0	0%
April	2	33%
May	0	0%
June	0	0%
July	0	0%
August	0	0%
September	0	0%
October	1	17%
November	1	17%
December	1	17%
Total	6	


Day	No of Crashes	
Monday	3	50%
Tuesday	1	17%
Wednesday	1	17%
Thursday	0	0%
Friday	0	0%
Saturday	1	17%
Sunday	0	0%
Total	6	




RoadSurface	No of Crashes	
Dry	4	67%
Flooded	0	0%
Frost/Ice	0	0%
Snow	0	0%
Wet/Damp	2	33%
Other	0	0%
Total	6	

Weather	No of Crashes	
Fine	4	67%
Fine, Windy	0	0%
Fog/Mist	0	0%
Rain	1	17%
Rain, Windy	0	0%
Other	1	17%
Unknown	0	0%
Total	6	

Hour Beginning	No of Crashes	
0	0	0%
1	0	0%
2	0	0%
3	0	0%
4	0	0%
5	1	17%
6	1	17%
7	0	0%
8	0	0%
9	0	0%
10	0	0%
11	1	17%
12	1	17%
13	0	0%
14	0	0%
15	1	17%
16	0	0%
17	0	0%
18	0	0%
19	1	17%
20	0	0%
21	0	0%
22	0	0%
23	0	0%
Total	6	

Daylight	No of Crashes	
Light 	4	67%
Dark 	2	33%
Total	6	



Road Lighting	No of Crashes	
No Street Lights 	6	100%
Street Lights 	0	0%
Street Lights Unlit 	0	0%
Total	6	

