

- ### Key
- Existing double yellow lines
  - Existing single yellow lines  
Mon-Fri, 11am - noon  
(excluding Bank Holidays)
  - Existing single yellow lines  
Mon-Fri, 4pm - 5pm  
(excluding Bank Holidays)
  - Proposed single yellow lines  
Mon-Fri, 11am - noon  
(excluding Bank Holidays)
  - Proposed single yellow lines  
Mon-Fri, 4pm - 5pm  
(excluding Bank Holidays)

This proposal to extend restrictions and the extents of the lines have been proposed by the Montreal Park Residents Association

Date	Revision	Ref	Drawn
4/09	MPRA extensions	D	ACB
4/08	Bank Hols excluded	C	ACB
12/07	Changed following PRG	B	ACB
9/07	2-3 Changed to 4-5pm	A	ACB

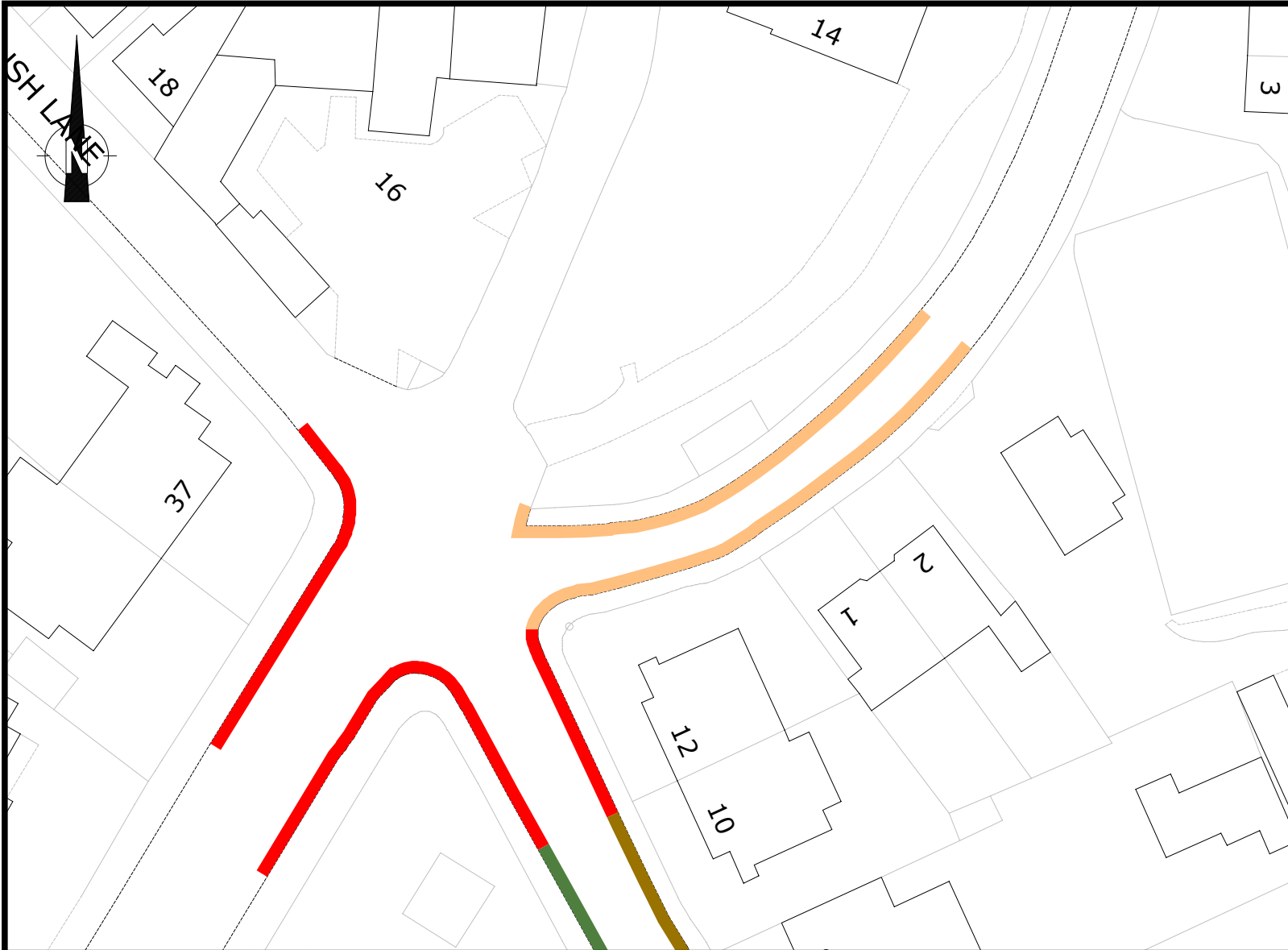
Title  
**Proposed Waiting Restriction Extension**  
**Montreal Park area**  
**Riverhead**

If you find the plans or colours confusing, please try viewing the plans on the District Council website [www.sevenoaks.gov.uk](http://www.sevenoaks.gov.uk)  
 File name : Riverhead - Montreal Park extensions - 200409.pdf



Drawn by : ACB  
 Scale N.T.S. Date : 20/04/09  
 File ref : T/Riverhead

Reproduced from the Ordnance Survey map with the permission of the controller of Her Majesty's Stationery Office, Crown Copyright 2000.  
 Unauthorised reproduction infringes Crown Copyright and may lead to prosecution or civil proceedings.



- ### Key
- Existing double yellow lines
  - Proposed double yellow lines
  - Existing limited waiting  
Mon-Sat, 8.30-6.30, 2hr/1hr  
and residents zone F
  - Existing No Waiting  
Mon-Fri 8.30am-6.30pm

Date	Revision	Ref	Drawn

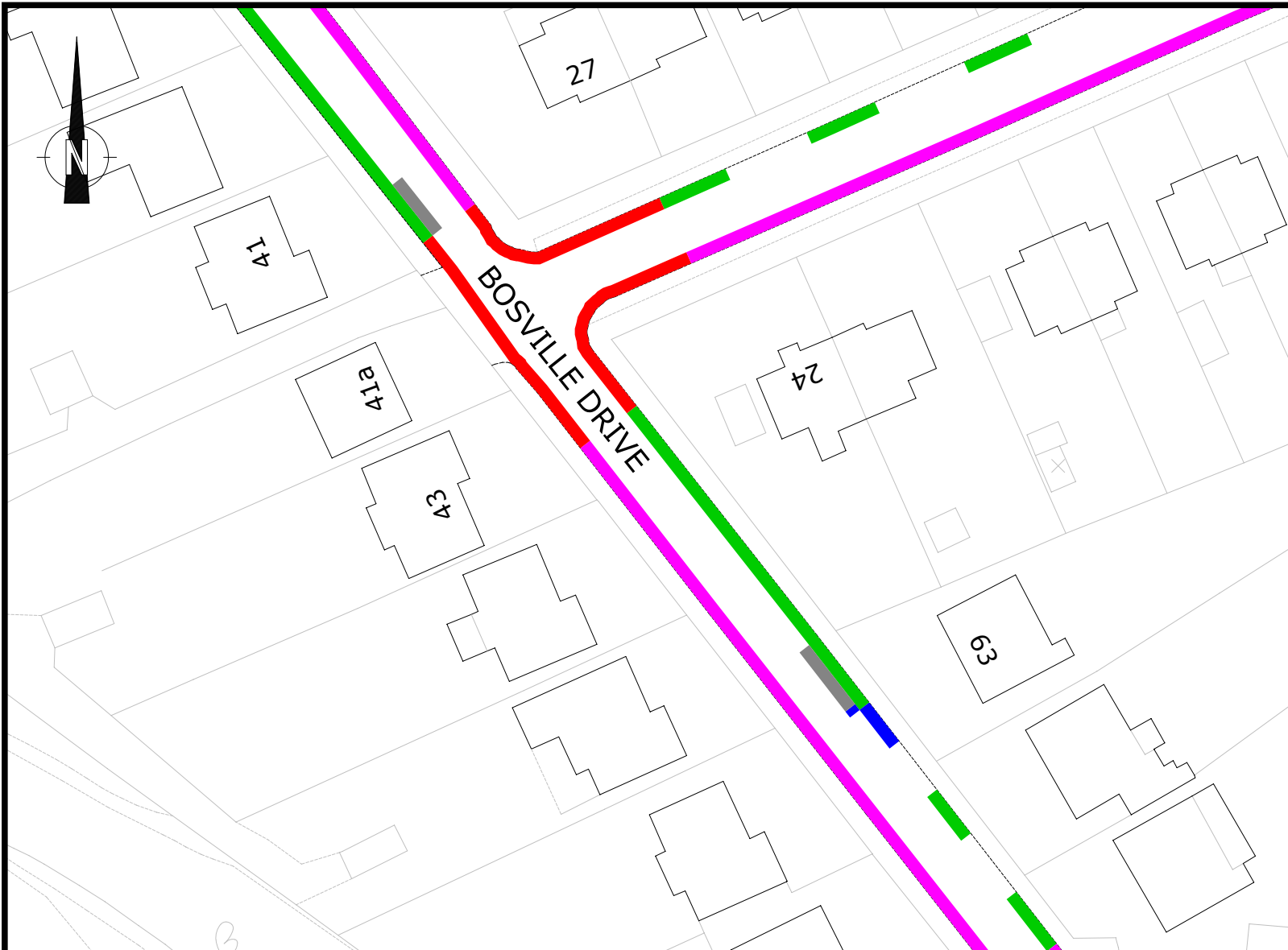
**Proposed Waiting Restrictions - Consultation**  
**Bayham Road 1 area**  
**Sevenoaks**

If you find the plans or colours confusing, please try viewing the plans on the District Council website [www.sevenoaks.gov.uk](http://www.sevenoaks.gov.uk)  
 File name : Sevenoaks - Bayham Road 1 - 121208.pdf



Drawn by : ACB  
 Scale 1:500 Date : 12/12/08  
 File ref : T/Sevenoaks/4

Reproduced from the Ordnance Survey map with the permission of the controller of Her Majesty's Stationery Office. Crown Copyright 2000.  
 Unauthorised reproduction infringes Crown Copyright and may lead to prosecution or civil proceedings.



- ### Key
- Existing double yellow lines
  - Existing No waiting Mon-Sat 8.30am-6.30pm
  - Existing limited waiting Mon-Sat, 8.30am-6.30pm, 2hr/1hr and Area D permits
  - Proposed limited waiting Mon-Sat, 8.30am-6.30pm, 2hr/1hr and Area D permits
  - To be revoked

Date	Revision	Ref	Drawn
4/09	Bay 0/s 41 amended	A	ACB

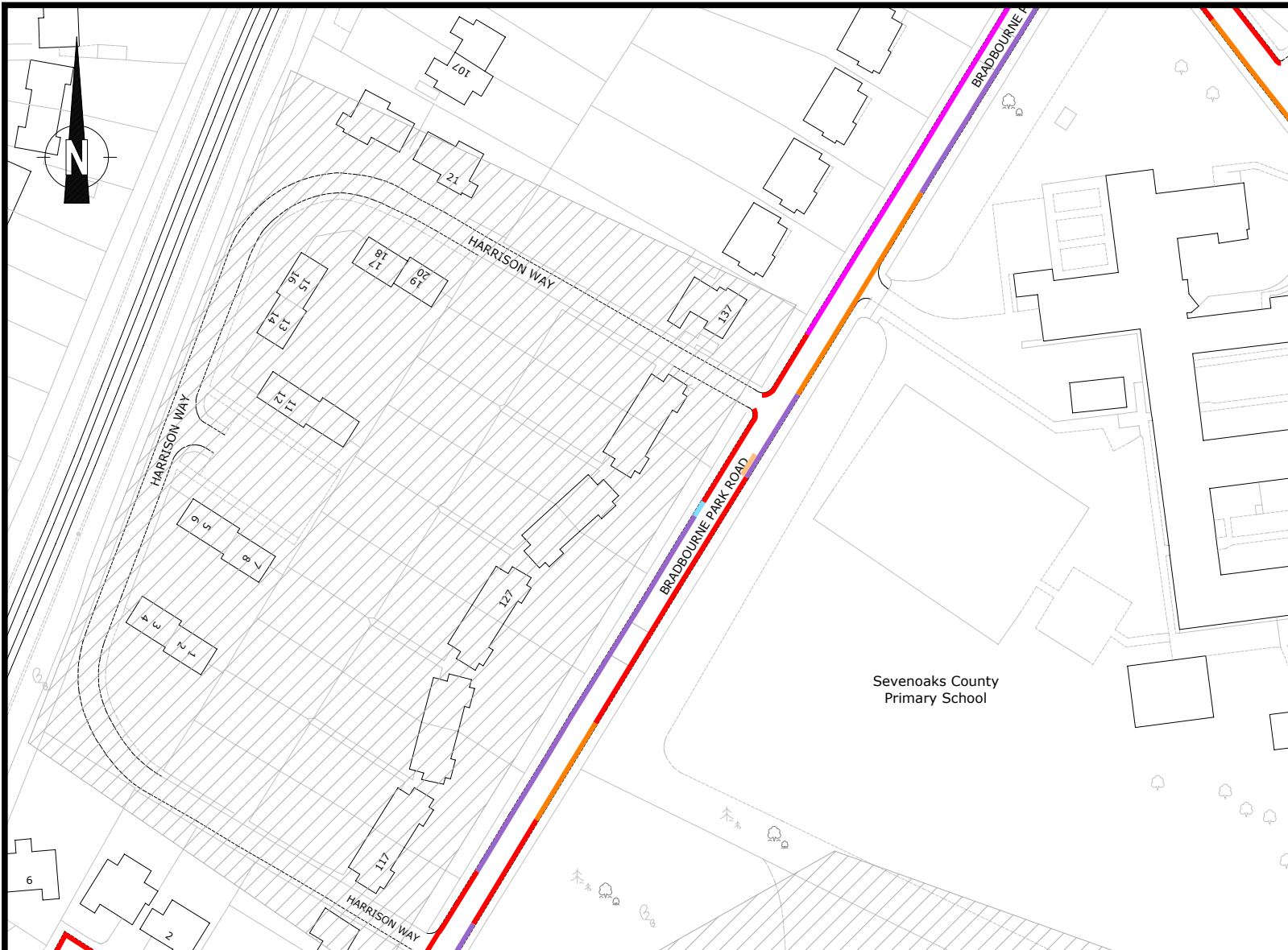
Reproduced from the Ordnance Survey map with the permission of the controller of Her Majesty's Stationery Office. Crown Copyright 2000.  
 Unauthorised reproduction infringes Crown Copyright and may lead to prosecution or civil proceedings.

**Proposed Waiting Restrictions - Consultation**  
**Bosville Drive**  
**Sevenoaks**

If you find the plans or colours confusing, please try viewing the plans on the District Council website [www.sevenoaks.gov.uk](http://www.sevenoaks.gov.uk)  
 File name : Sevenoaks - Bosville Drive - 080409.pdf



Drawn by : ACB  
 Scale 1:500 Date : 08/04/09  
 File ref : T/Sevenoaks/4



- ### Key
- Existing double yellow lines
  - Existing School Keep Clear  
Mon-Fri, 8.30-9.30am & 3-4pm
  - Existing No Waiting  
Mon-Sat 8.30am-6.30pm
  - Existing limited waiting  
Mon-Fri, 8.30-6.30, 2hr/1hr and permit holders
  - Proposed double yellow lines
  - Existing disabled parking bay  
Mon-Fri 8.30am-6.30pm

Title

## Proposed Waiting Restrictions - Consultation Bradbourne Park Road Sevenoaks

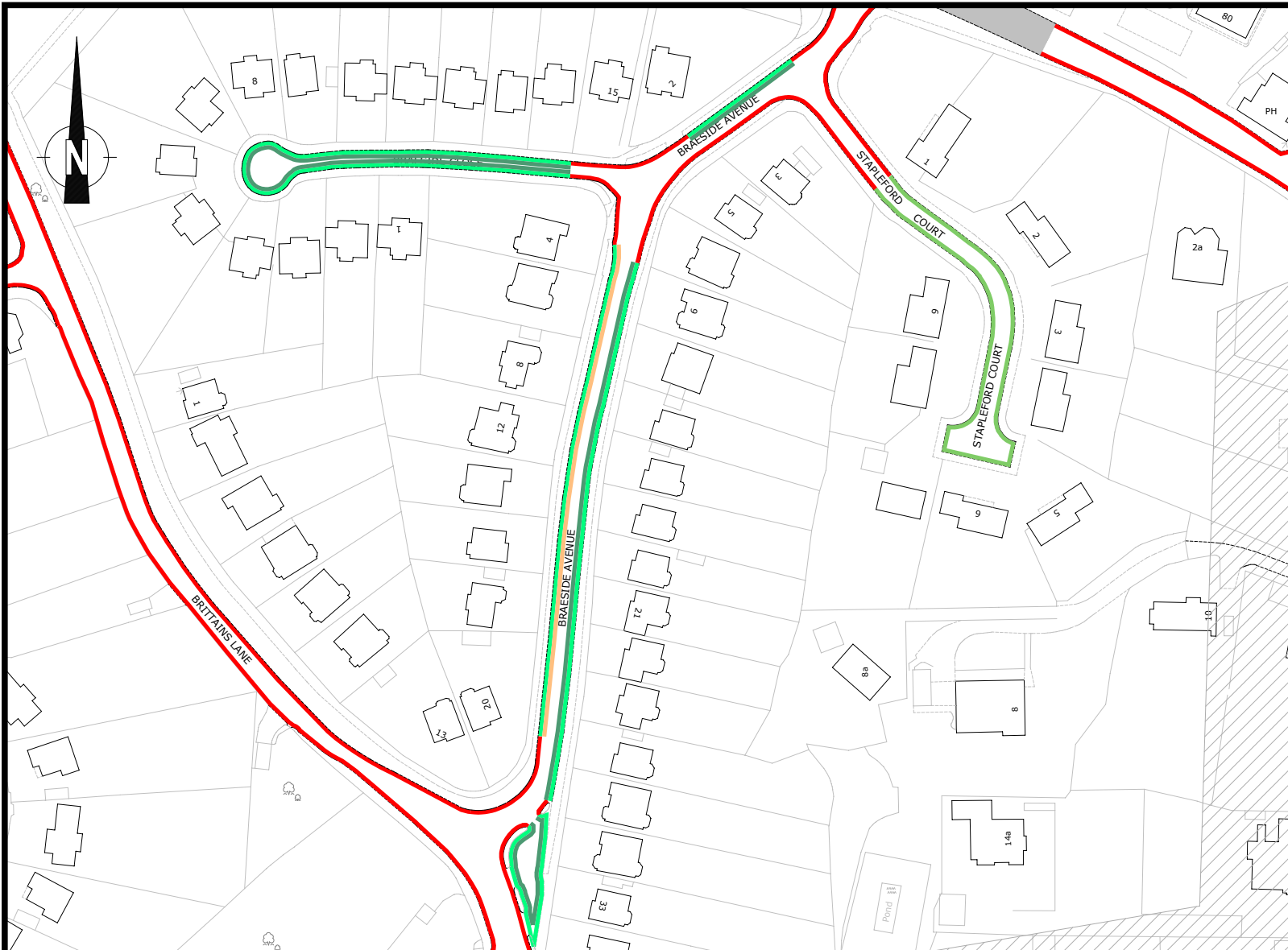


Date	Revision	Ref	Drawn

Reproduced from the Ordnance Survey map with the permission of the controller of Her Majesty's Stationery Office, Crown Copyright 2000.  
 Unauthorised reproduction infringes Crown Copyright and may lead to prosecution or civil proceedings.

If you find the plans or colours confusing, please try viewing the plans on the District Council website [www.sevenoaks.gov.uk](http://www.sevenoaks.gov.uk)  
 File name : Sevenoaks - Bradbourne Park Road - 031208.pdf

Drawn by : ACB  
 Scale 1:1250 Date : 03/12/08  
 File ref : T/Sevenoaks/4



### Key

- Existing double yellow lines
- Proposed double yellow lines
- Existing single yellow lines  
Mon-Fri, 7am - 10am
- Existing single yellow lines  
Mon-Sat, 7-10am & 4-5pm
- Proposed single yellow lines  
Mon-Fri, 7-10am & 4-5pm

Date	Revision	Ref	Drawn

Title

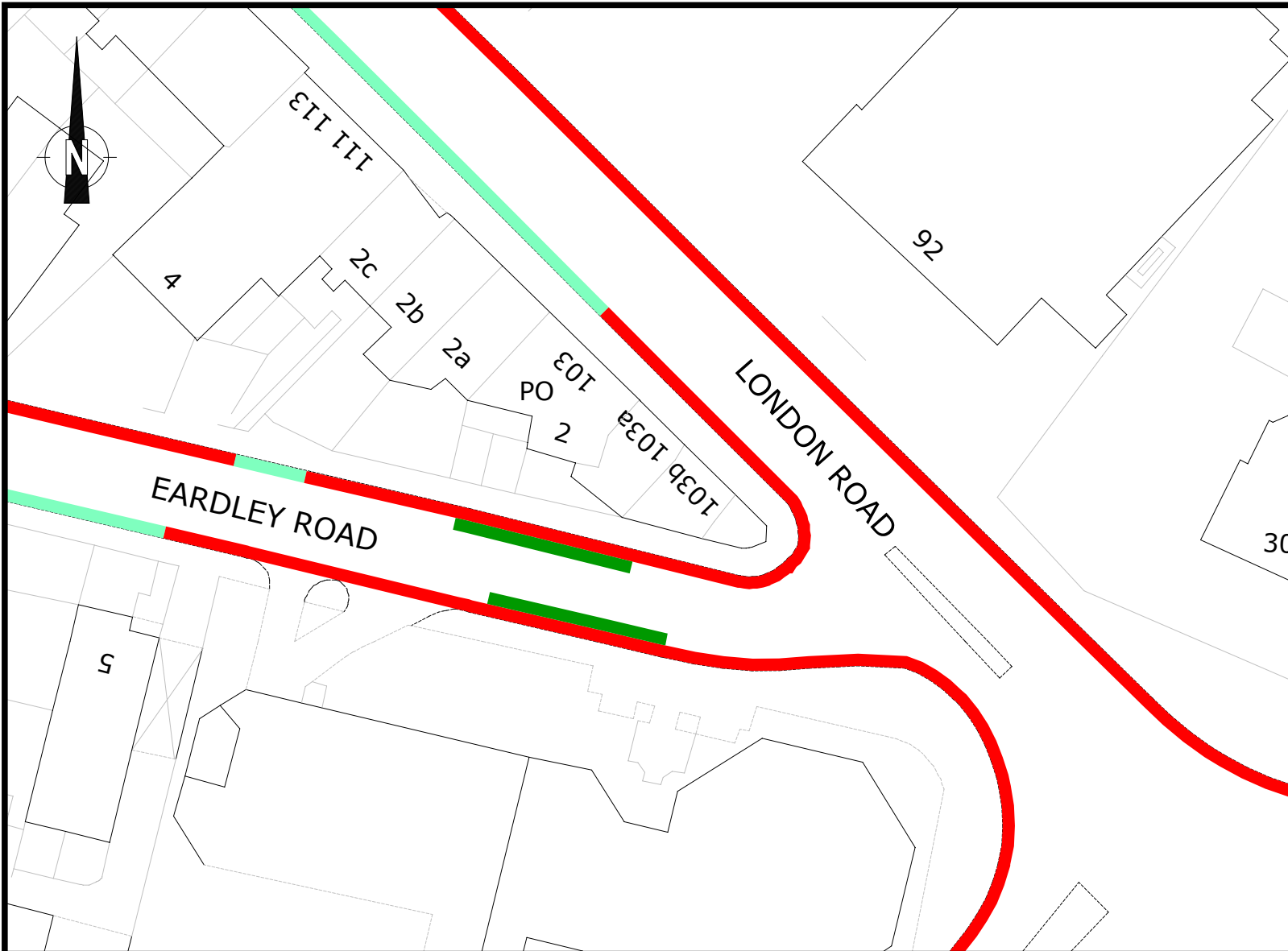
## Proposed Waiting Restrictions - Consultation Braeside Avenue & Braeside Close Sevenoaks



Reproduced from the Ordnance Survey map with the permission of the controller of Her Majesty's Stationery Office. Crown Copyright 2000.  
 Unauthorised reproduction infringes Crown Copyright and may lead to prosecution or civil proceedings.

If you find the plans or colours confusing, please try viewing the plans on the District Council website [www.sevenoaks.gov.uk](http://www.sevenoaks.gov.uk)  
 File name : Sevenoaks - Braeside Ave - 101208.pdf

Drawn by : ACB  
 Scale N.T.S. Date : 10/12/08  
 File ref : T/Sevenoaks/4



- ### Key
- Existing double yellow lines
  - Existing limited waiting  
Mon-Sat, 8.30-6.30, 2hr/1hr  
and permit holders zone A
  - Proposed limited waiting  
Mon-Sat, 8.30-6.30, 2hr/1hr  
and permit holders zone A


Title

## Proposed Waiting Restrictions - Consultation Eardley Road Sevenoaks



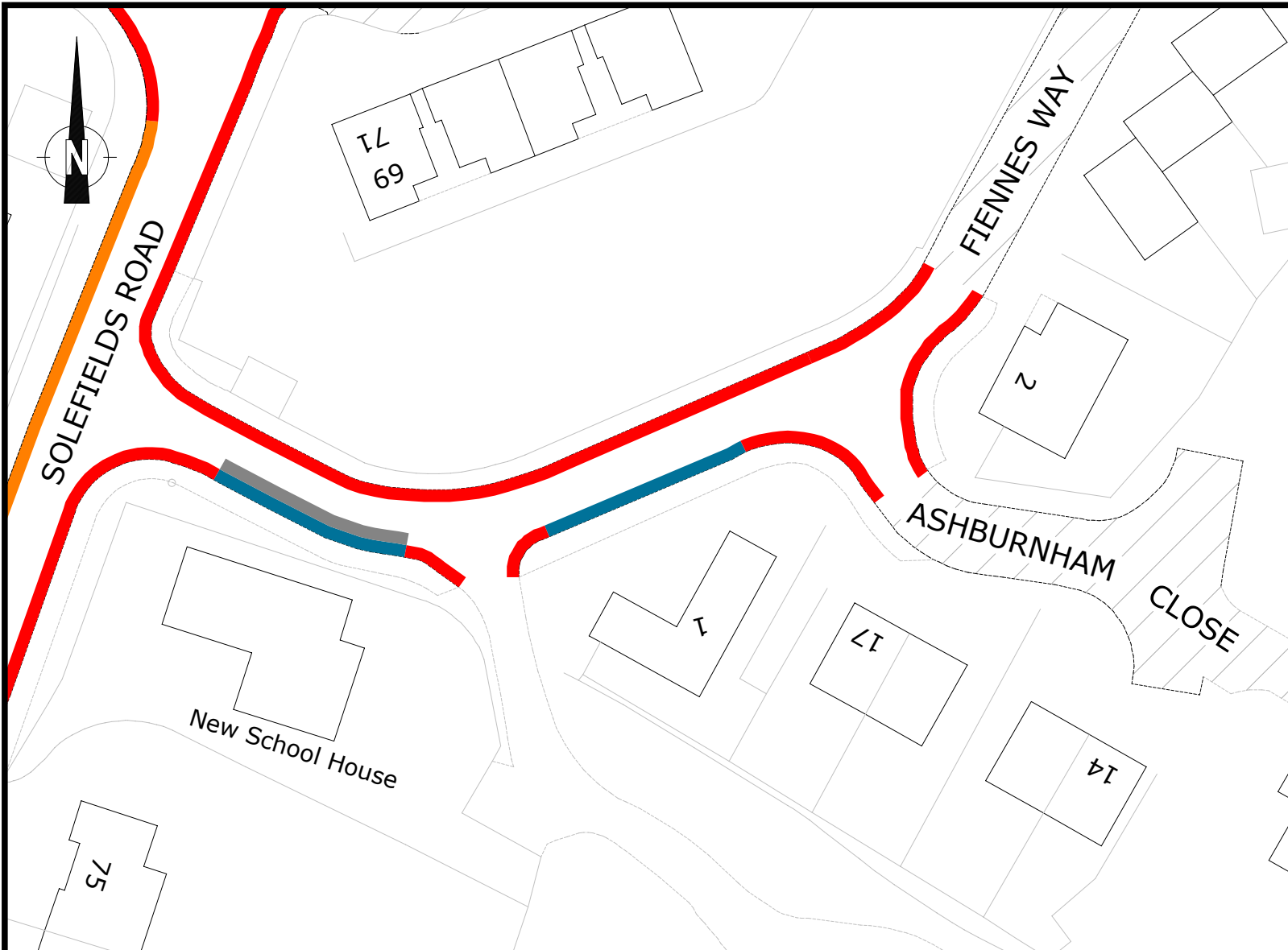
4/09	London Rd bay deleted	A	ACB
Date	Revision	Ref	Drawn

Reproduced from the Ordnance Survey map with the permission of the controller of Her Majesty's Stationery Office. Crown Copyright 2000.  
 Unauthorised reproduction infringes Crown Copyright and may lead to prosecution or civil proceedings.

If you find the plans or colours confusing, please try viewing the plans on the District Council website [www.sevenoaks.gov.uk](http://www.sevenoaks.gov.uk)

File name : Sevenoaks - Eardley Road - o8o4o9.pdf

Drawn by : ACB  
 Scale 1:500 Date : 08/04/09  
 File ref : T/Sevenoaks/4



- ### Key
- Existing double yellow lines
  - Existing single yellow lines  
Mon-Fri, 11am-noon
  - Existing School Keep Clear,  
Mon-Fri, 7.45-8.30am &  
3-5.30pm
  - Proposed uncontrolled parking

Private Road

Date	Revision	Ref	Drawn

**Proposed Waiting Restrictions - Consultation**  
**Fiennes Way**  
**Sevenoaks**


If you find the plans or colours confusing, please try viewing the plans on the District Council website [www.sevenoaks.gov.uk](http://www.sevenoaks.gov.uk)  
 File name : Sevenoaks - Fiennes Way - 121108.pdf



Drawn by : ACB  
 Scale 1:500 Date : 12/11/08  
 File ref : T/Sevenoaks/4

Reproduced from the Ordnance Survey map with the permission of the controller of Her Majesty's Stationery Office, Crown Copyright 2000.  
 Unauthorised reproduction infringes Crown Copyright and may lead to prosecution or civil proceedings.



**Key**  
 Proposed double yellow lines

Date	Revision	Ref	Drawn
<small>Reproduced from the Ordnance Survey map with the permission of the controller of Her Majesty's Stationery Office, Crown Copyright 2000.            Unauthorised reproduction infringes Crown Copyright and may lead to prosecution or civil proceedings.</small>			

Title

## Proposed Waiting Restrictions - Consultation Greatness Road & Northview Road Sevenoaks

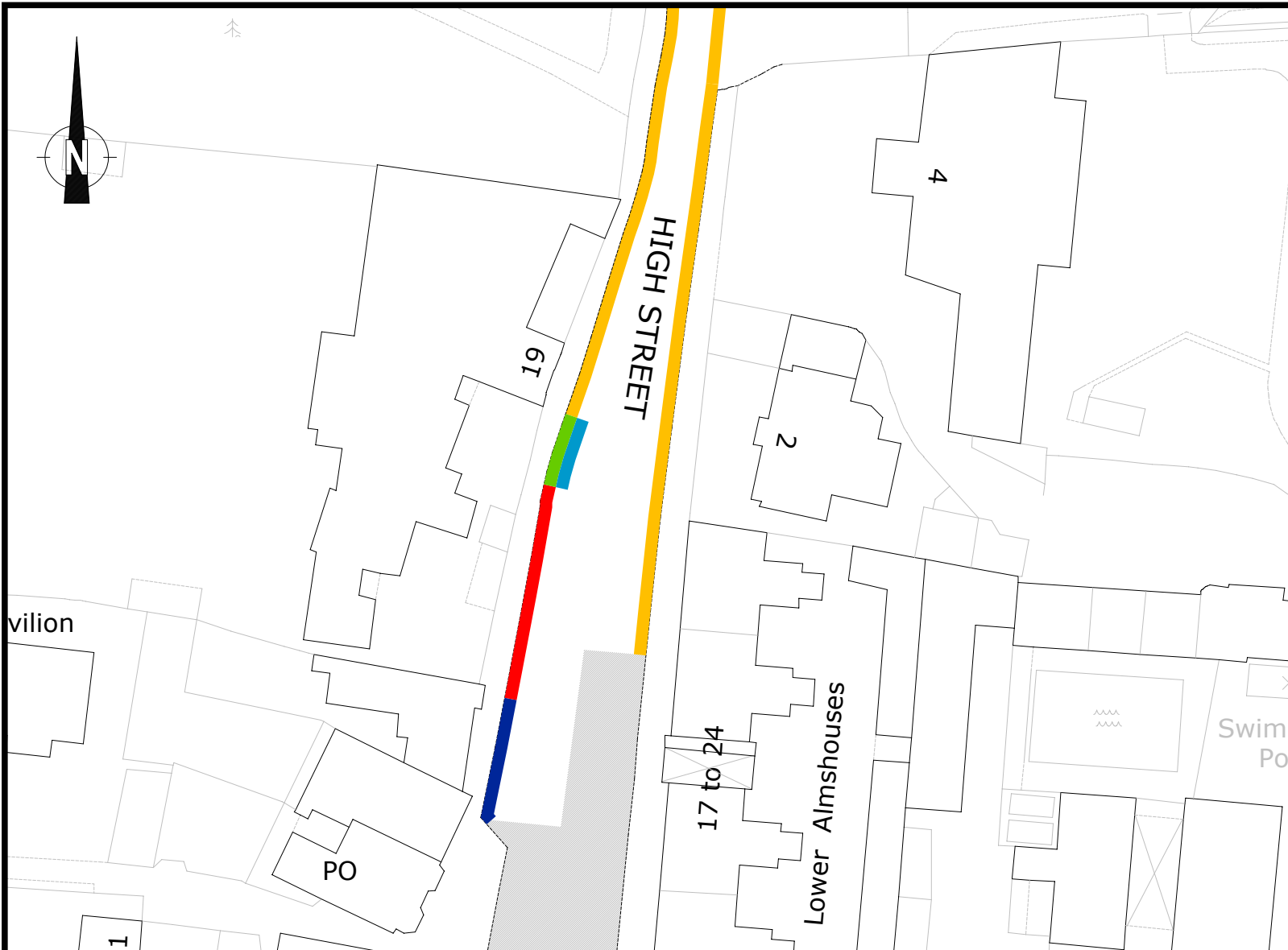
If you find the plans or colours confusing, please try viewing the plans on the District Council website [www.sevenoaks.gov.uk](http://www.sevenoaks.gov.uk)

File name : Sevenoaks - Greatness Road - 080409.pdf



Drawn by : ACB  
 Scale 1:500 Date : 08/04e/08  
 File ref : T/Sevenoaks/4





## Key

- Existing double yellow lines
- Existing No waiting at any time  
No loading Mon-Fri, 8-9.15am and 5pm-6.30pm
- Existing 'Doctor' parking bay
- Existing limited waiting  
10minutes / 20 minutes
- Proposed disabled bay

Pedestrian crossing

Date	Revision	Ref	Drawn

Title

# Proposed Waiting Restrictions - Consultation

## High Street Sevenoaks

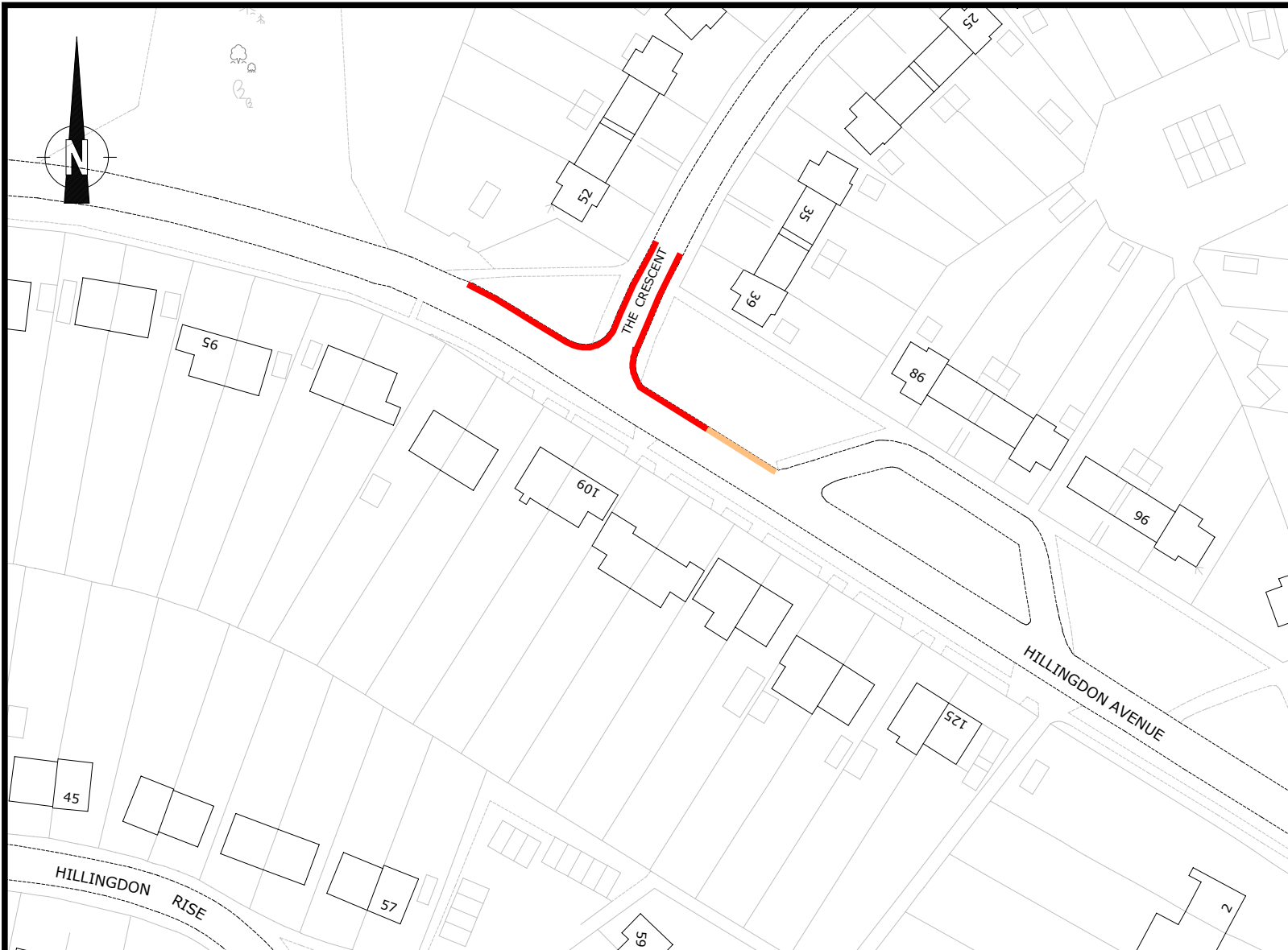
If you find the plans or colours confusing, please try viewing the plans on the District Council website [www.sevenoaks.gov.uk](http://www.sevenoaks.gov.uk)

File name : Sevenoaks - High Street - 131108.pdf



Drawn by : ACB  
 Scale 1:500 Date : 13/11/08  
 File ref : T/Sevenoaks/4

Reproduced from the Ordnance Survey map with the permission of the controller of Her Majesty's Stationery Office. Crown Copyright 2000.  
 Unauthorised reproduction infringes Crown Copyright and may lead to prosecution or civil proceedings.



### Key

- Existing double yellow lines
- Proposed double yellow lines

Date	Revision	Ref	Drawn


Reproduced from the Ordnance Survey map with the permission of the controller of Her Majesty's Stationery Office. Crown Copyright 2000.  
 Unauthorised reproduction infringes Crown Copyright and may lead to prosecution or civil proceedings.

Title

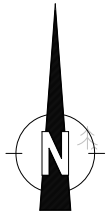
## Proposed Waiting Restrictions - Consultation Hillingdon Avenue / The Crescent Sevenoaks

If you find the plans or colours confusing, please try viewing the plans on the District Council website [www.sevenoaks.gov.uk](http://www.sevenoaks.gov.uk)

File name : Sevenoaks - Hillingdon Ave - 031108.pdf



Drawn by : ACB  
 Scale 1:1000 Date : 03/11/08  
 File ref : T/Sevenoaks/4



MOUNT HARRY ROAD

### Key

- Existing double yellow lines
- Proposed double yellow lines
- Existing bus stop clearway  
7am-7pm
- Existing limited waiting  
Mon-Fri, 8.30am-6.30pm  
2hrs/1hr & Area M1 permits



Date	Revision	Ref	Drawn

Title

## Proposed Waiting Restrictions - Consultation

### Mount Harry Road

### Sevenoaks

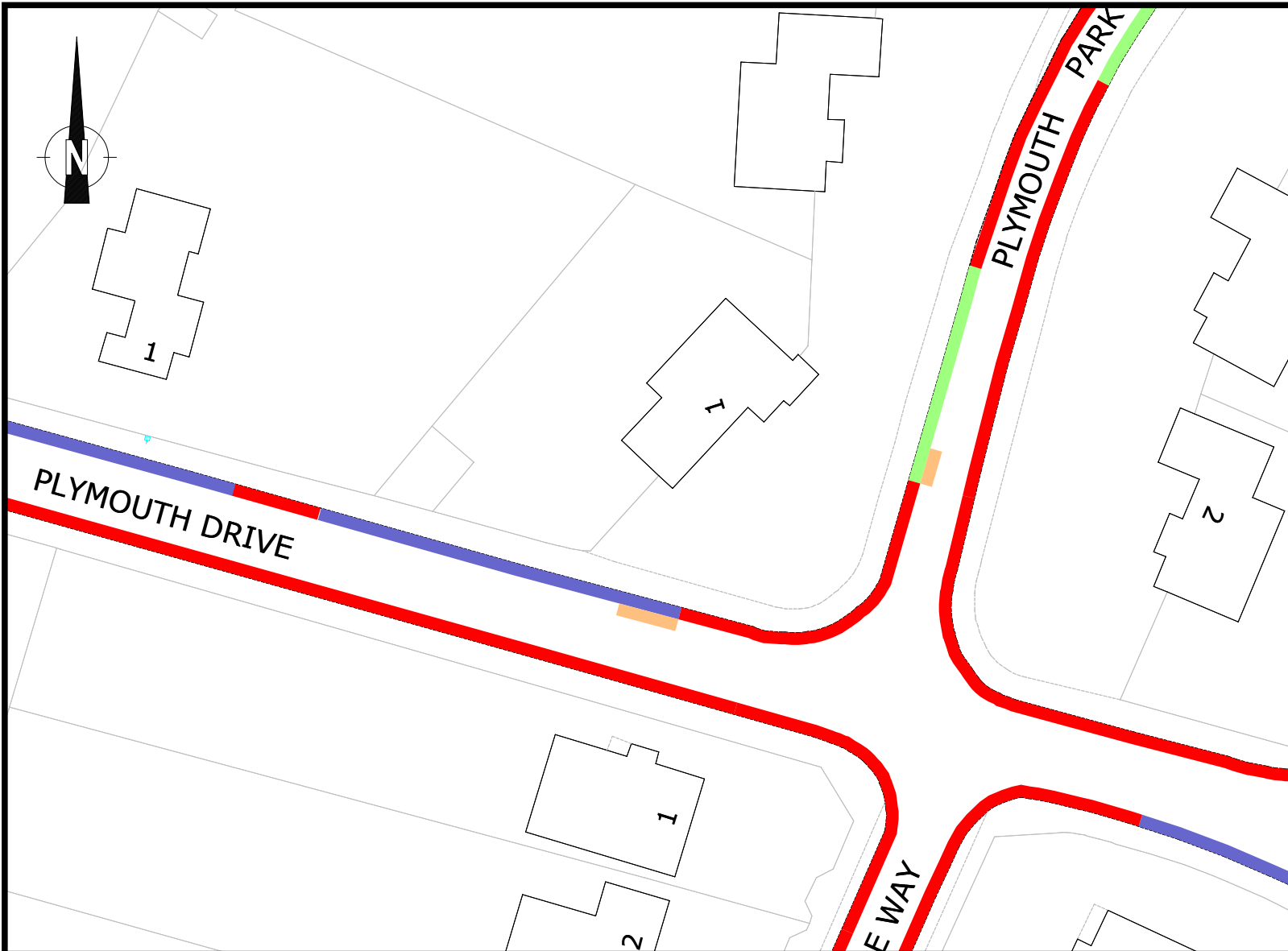
If you find the plans or colours confusing, please try viewing the plans on the District Council website [www.sevenoaks.gov.uk](http://www.sevenoaks.gov.uk)

File name : Sevenoaks - Mount Harry Road - 031208.pdf



Drawn by : ACB  
 Scale 1:500 Date : 03/12/08  
 File ref : T/Sevenoaks/4

Reproduced from the Ordnance Survey map with the permission of the controller of Her Majesty's Stationery Office. Crown Copyright 2000.  
 Unauthorised reproduction infringes Crown Copyright and may lead to prosecution or civil proceedings.



- ### Key
- Existing double yellow lines
  - Existing single yellow lines  
Mon-Sat, 11am-noon
  - Proposed double yellow lines
  - Existing Pay & Display £2/day,  
Mon-Sat, 8.30-6.30 and  
permit holders parking

Date	Revision	Ref	Drawn

Title

## Proposed Waiting Restrictions - Consultation Plymouth Drive Sevenoaks

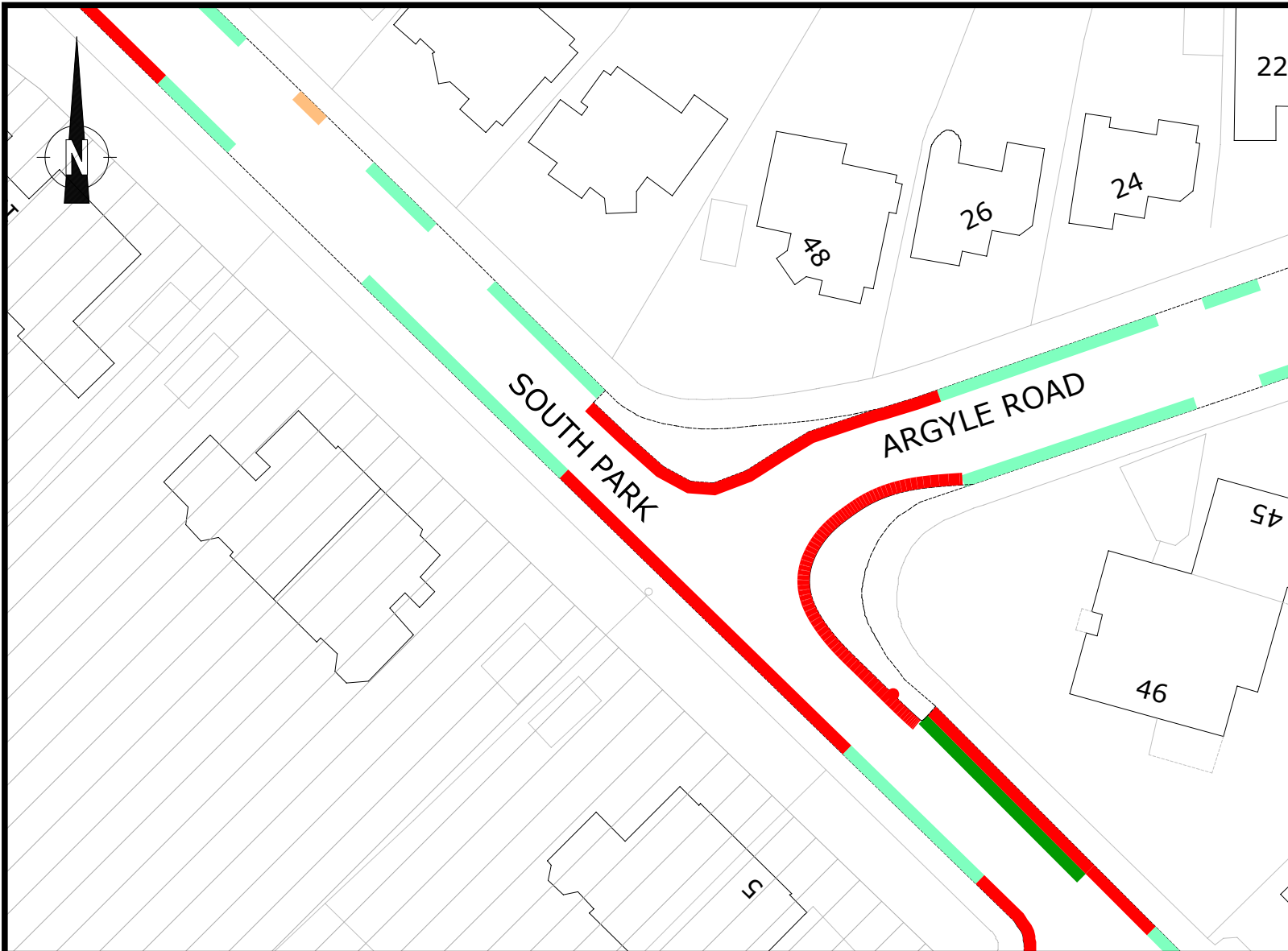
If you find the plans or colours confusing, please try viewing the plans on the District Council website [www.sevenoaks.gov.uk](http://www.sevenoaks.gov.uk)

File name : Sevenoaks - Plymouth Drive -031108.pdf



Drawn by : ACB  
 Scale 1: 500 Date : 03/11/08  
 File ref : T/Sevenoaks/4

Reproduced from the Ordnance Survey map with the permission of the controller of Her Majesty's Stationery Office, Crown Copyright 2000.  
 Unauthorised reproduction infringes Crown Copyright and may lead to prosecution or civil proceedings.



- ### Key
- Existing double yellow lines
  - Existing limited waiting  
Mon-Sat, 8.30-6.30, 2hr/1hr  
and permit holders zone A
  - Proposed limited waiting  
Mon-Sat, 8.30-6.30, 2hr/1hr  
and permit holders zone A
  - Proposed double yellow lines

Private Road

Title

## Proposed Waiting Restrictions - Consultation South Park & Argyle Road Sevenoaks



Date	Revision	Ref	Drawn

Reproduced from the Ordnance Survey map with the permission of the controller of Her Majesty's Stationery Office, Crown Copyright 2000.  
 Unauthorised reproduction infringes Crown Copyright and may lead to prosecution or civil proceedings.

If you find the plans or colours confusing, please try viewing the plans on the District Council website [www.sevenoaks.gov.uk](http://www.sevenoaks.gov.uk)  
 File name : Sevenoaks - South Park - 021208.pdf

Drawn by : ACB  
 Scale 1:500 Date : 03/11/08  
 File ref : T/Sevenoaks/4



## Key

- Existing double yellow lines
- Existing single yellow lines  
Mon-Sat, 8.30am-6.30pm
- Proposed single yellow lines  
Mon-Sat, 8.30am-6.30pm
- Proposed bus stop clearway  
7am-7pm

Date	Revision	Ref	Drawn

Title

# Proposed Waiting Restrictions - Consultation

## St John's Hill

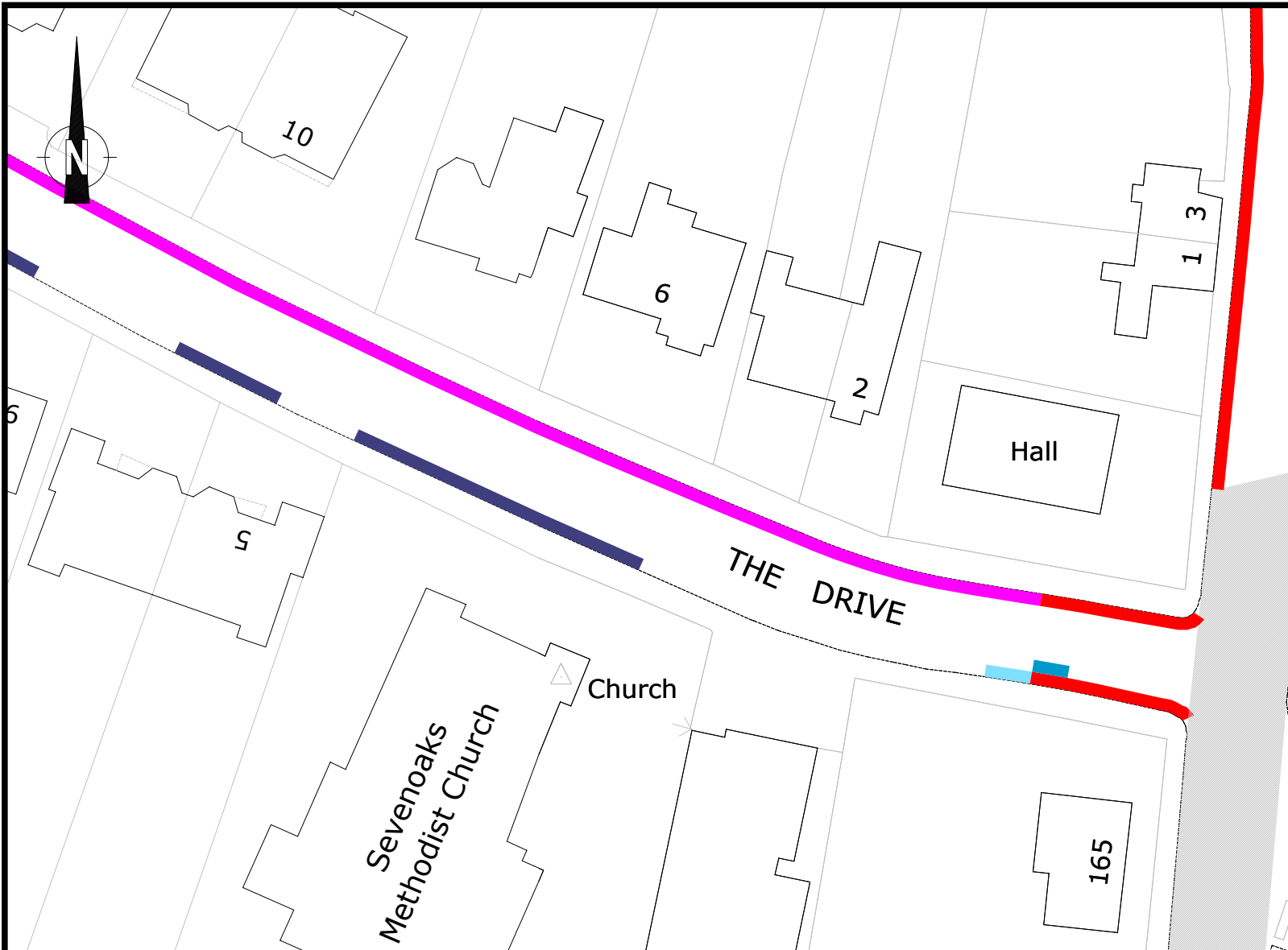
### Sevenoaks



Reproduced from the Ordnance Survey map with the permission of the controller of Her Majesty's Stationery Office. Crown Copyright 2000.  
 Unauthorised reproduction infringes Crown Copyright and may lead to prosecution or civil proceedings.

If you find the plans or colours confusing, please try viewing the plans on the District Council website [www.sevenoaks.gov.uk](http://www.sevenoaks.gov.uk)  
 File name : Sevenoaks - St John's Hill - 101108.pdf

Drawn by : ACB  
 Scale 1:500 Date : 10/11/08  
 File ref : T/Sevenoaks/4



- ### Key
- Existing double yellow lines
  - Existing disabled parking bay
  - Existing No waiting, Mon-Sat 8.30am-6.30pm
  - Existing limited waiting, Mon-Sat, 8.30am-6.30pm, 2hrs no return 1 hour and Area E permit holders
  - Proposed disabled parking bay

Existing pedestrian crossing controlled zone 'zig-zags'

Date	Revision	Ref	Drawn

Title

## Proposed Waiting Restrictions - Consultation

### The Drive Sevenoaks

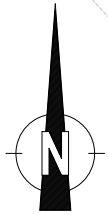
If you find the plans or colours confusing, please try viewing the plans on the District Council website [www.sevenoaks.gov.uk](http://www.sevenoaks.gov.uk)

File name : Sevenoaks - The Drive - 031108.pdf



Drawn by : ACB  
 Scale 1: 500 Date : 03/11/08  
 File ref : T/Sevenoaks/4

Reproduced from the Ordnance Survey map with the permission of the controller of Her Majesty's Stationery Office, Crown Copyright 2000.  
 Unauthorised reproduction infringes Crown Copyright and may lead to prosecution or civil proceedings.



VALLEY  
DRIVE

2

8

21

14

27

- ### Key
- Existing double yellow lines
  - Proposed double yellow lines
  - Existing Limited Waiting, Mon-Sat, 8.30-6.30pm (2 hours, no return 1 hour and Area K permit holders only)
  - Existing No Waiting, Mon-Fri 7-10am
  - Proposed No Waiting, Mon-Fri 8.30am-6.30pm \*

\* Residents were given a choice of times for the restriction in the cul-de-sac and this proposal reflects the most popular view of those residents.

Title

## Proposed Waiting Restrictions - Consultation Valley Drive Sevenoaks



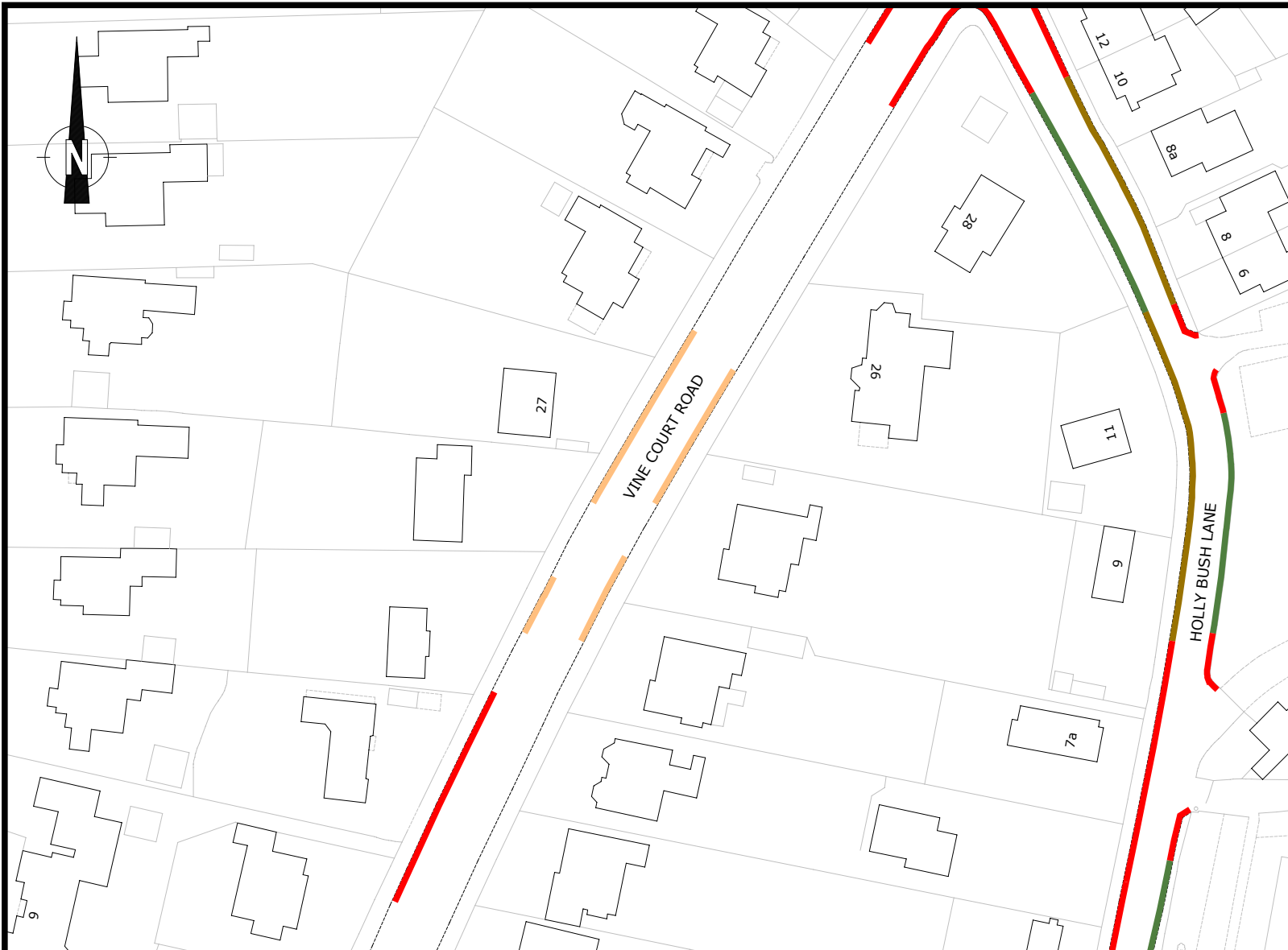
Date	Revision	Ref	Drawn
4/09	Time changed - option B	A	ACB

Reproduced from the Ordnance Survey map with the permission of the controller of Her Majesty's Stationery Office. Crown Copyright 2000.  
 Unauthorised reproduction infringes Crown Copyright and may lead to prosecution or civil proceedings.

If you find the plans or colours confusing, please try viewing the plans on the District Council website [www.sevenoaks.gov.uk](http://www.sevenoaks.gov.uk)  
 File name : Sevenoaks - Valley Drive - 080409.pdf

Drawn by : ACB  
 Scale 1: 500 Date : 08/04/09  
 File ref : T/Sevenoaks/4






- ### Key
- Existing double yellow lines
  - Existing No waiting, Mon-Fri 8.30am-6.30pm
  - Existing limited waiting Mon-Fri, 8.30-6.30, 2hr /1hr and Area F permit holders
  - Proposed double yellow lines

Date	Revision	Ref	Drawn

Reproduced from the Ordnance Survey map with the permission of the controller of Her Majesty's Stationery Office, Crown Copyright 2000.  
 Unauthorised reproduction infringes Crown Copyright and may lead to prosecution or civil proceedings.

**Title**  
**Proposed changes to waiting restrictions**  
**Vine Court Road**  
**Sevenoaks**

If you find the plans or colours confusing, please try viewing the plans on the District Council website [www.sevenoaks.gov.uk](http://www.sevenoaks.gov.uk)  
 File name : Sevenoaks - Vine Court Road - 181208.pdf



Drawn by : ACB  
 Scale 1:1000 Date : 18/12/08  
 File ref : T/Sevenoaks/4